

City of Baltimore
Department of Public Works

Modified Consent Decree
Calendar Quarterly Report

Calendar Quarterly Report No. 29
For Calendar Quarter Ending December 31, 2024

Sanitary Sewer Overflow Consent Decree
Civil Action No. JFM-02-1524



Table of Contents

1.0	Introduction	3
2.0	Sanitary Sewer Overflows (SSOs)	4
2.1	SSO Structures.....	4
2.2	Building Backups	6
3.0	Phase I Project Updates.....	20
4.0	Phase II Project Updates.....	22
5.0	Flow Monitoring and Information Management	23
6.0	Pumping Station Inspection and Repair	26
7.0	Illegal Connections to the Collection System	28
8.0	Sanitary Discharges of Unknown Origin (SDUO)	29
9.0	MCD Compliance Issues.....	30
10.0	Annual Costs for Appendix B Projects	31
11.0	Statement of Certification	33
	Attachment 1 - Collection System SSO Events During the Calendar Quarter.....	34
	Attachment 2 - SSO Structure Overflows During the Calendar Quarter	37
	Attachment 3 - Reported Building Backups During the Calendar Quarter.....	38
	Attachment 4 - Map of Reported Building Backups During the Calendar Quarter	61
	Attachment 5 - SDUO	63

1.0 Introduction

The Calendar Quarterly Report is submitted pursuant to the requirements of the Modified Consent Decree (MCD) entered on October 6, 2017, by the United States Environmental Protection Agency (EPA), Department of Justice (DOJ), Maryland Department of Environment (MDE) and the City of Baltimore. The Quarterly Report is prepared in conformance with Paragraph 21 of the Modified Consent Decree. The Report details the City's efforts for the reporting period October 1, 2024 to December 31, 2024.

2.0 Sanitary Sewer Overflows (SSOs)

Attachment 1 lists SSO events that occurred during this calendar quarter. Attachment 2 lists SSO events that occurred at SSO Structures during this calendar quarter.

2.1 SSO Structures

To date, the City of Baltimore Department of Public Works (DPW) has eliminated 60 out of 62 SSO structures identified at the time of the 2002 Consent Decree (CD). Since 2002, DPW has discovered 15 additional SSO structures and eliminated 12 of the structures. The table below summarizes the elimination status of all remaining active SSO structures.

SSO Structure No.	Manhole ID	Location	Sewershed	MCD Deadline		Projected Deadline		Potential Delay
				Construction Substantial Completion	SSO Elimination	Construction Substantial Completion	SSO Elimination	
67	S31MM_013MH	1911 Falls Road, 5 approx. 1,100' northwest of US 1 bridge intersection	Jones Falls	January 1, 2021	July 1, 2022	June 10, 2028	July 31, 2030	Dependent on Outfall Interceptor cleaning and rehabilitation of Stony Run Pump Station. On August 7, 2024, DPW submitted to EPA and MDE a time extension request. The requested deadline to eliminate the SSO structure is July 31, 2030.
72	S37GG_007MH	Rear of 428 East Preston Street	Jones Falls	January 1, 2021	July 1, 2022	June 10, 2028	July 31, 2030	See note for SSO 67
152	S33II_004MH	N. Charles Street & W. Lanvale Street	Jones Falls	January 1, 2021	July 1, 2022	June 10, 2028	July 31, 2030	See note for SSO 67
154	S33KK_033MH	N. Charles Steet & W. Lafayette Avenue	Jones Falls	January 1, 2021	July 1, 2022	June 10, 2028	July 31, 2030	See note for SSO 67
156	S08G__001MH	Charing Cross Road & Greenwich Avenue	Gwynns Falls	January 1, 2023	July 1, 2024	Jan 1, 2024	July 1, 2025	On March 20, 2022, DPW submitted to EPA and MDE a time extension request. The requested deadline to eliminate the SSO structure is July 1, 2025 which was approved by EPA and MDE on May 5, 2022.

2.2 Building Backups

The tables below summarize the building backups that occurred during the reporting period. Attachments specific to building backups include:

- Attachment 3. Reported Building Backups during the Calendar Quarter, pursuant to subparagraph 21.i.
- Attachment 4. Map of Reported Building Backups during the Calendar Quarter, pursuant to subparagraph 21.i.

The Expedited Reimbursement Pilot Program (ERP) began on April 6, 2018. ERP data for the reporting period is shown in the table below.

All ERP Applications

Description	Count	Percent of Total Applications
Total	39	100%
Final Determinations	37	97%
Denied	34	87%
Denied - Procedural Issues	18	46%
Denied - Non-Procedural issues	16	41%
Approved	3	8%
Approvals waiting documentation	2	5%

All ERP Applications Meeting Program Requirements

Description	Count	Percent out of Applications Meeting Procedural Requirements
Total	19	100%
Denied	16	84%
Approved	3	16%

Fiscal Year	Amount Paid to Date
FY2018*	\$4,500.00
FY2019**	\$10,275.00
FY2020	\$1,000.00
FY2021**	\$5,244.41
FY2022	\$0.00
FY2023	\$0.00
FY2024	\$14,842.12
Total	\$35,861.53

*ERP started on April 6, 2018. As such, FY 2018 data accounts for the period starting April 6, 2018 through June 30, 2018.

*** Determinations on reimbursement amounts are outstanding for approved applications due to outstanding information from the resident. For FY19, two approved applications are awaiting documentation. For FY21, two approved applications are awaiting documentation. Thus, the amount paid for applications occurring in FY19 and/or FY21 is subject to change.*

Request No.	Date of Occurrence	Location of Incident	Amount Requested	Application Received Date	Request Determination	Amount Approved	Determination Rationale	Determination Date	Determination Time (in Days)	SOS Assistance Rendered?
FY 2018										
RP-2018-10001	4/14/2018	1638 Northwick Road, 21218	\$2,500.00	4/17/2018	Denied		Not caused by weather - House connection choke	4/20/2018	3	
RP-2018-10006	5/15/2018	1253 Walker Avenue, 21239	\$2,500.00	5/16/2018	Denied		Not caused by surcharging-Roots	5/30/2018	14	
RP-2018-10008	4/20/2018	2302 Mount Royal Terrace, 21217	\$2,500.00	5/22/2018	Denied		No notice to City within 24 hours	5/25/2018	3	
RP-2018-10009	4/14/2018	5203 Muth Avenue, 21207	\$2,500.00	6/4/2018	Denied		No notice to City within 24 hours	6/4/2018	0	
RP-2018-10010	5/23/2018	954 North Hill Road, 21218	\$1,615.00	6/6/2018	Denied		Not caused by surcharging	6/7/2018	1	
RP-2018-10011	5/28/2018	5127 Frederick Avenue, 21229	\$2,500.00	6/9/2018	Approved	\$2,000.00	Surcharging proven	8/21/2018	72	Yes
RP-2018-10012	4/26/2018	1525 Wadsworth Way, 21239	\$1,925.75	6/11/2018	Denied		Not caused by weather - House connection choke via roots	6/14/2018	3	
RP-2018-10013	4/7/2018	312 Lyndhurst Street, 21229	\$2,500.00	6/12/2018	Denied		Investigator determination of no surcharging	6/14/2018	2	
RP-2018-10014	1/10/2018	1165 W. Hamburg Street, 21230	\$500.00	6/13/2018	Denied		Incident prior to pilot start date (04/06/2018)	6/14/2018	1	
RP-2018-10015	5/27/2018	5511 Medwick Garth South, 21228	\$2,500.00	6/18/2018	Approved	\$2,500.00	Surcharging proven	6/19/2018	1	Yes
RP-2018-10016	5/27/2018	503 Hilton Avenue, 21228	\$1,671.00	6/19/2018	Denied		Baltimore County	6/19/2018	0	
RP-2018-10017	5/27/2018	5450 Frederick Avenue, 21229	\$2,500.00	6/22/2018	Denied		No notice to City within 24 hours	6/26/2018	4	
RP-2018-10018	4/8/2018	3805 Hayward Avenue, 21215	\$2,500.00	6/25/2018	Denied		No notice to City within 24 hours	6/26/2018	1	
RP-2018-10021	5/19/2018	5605 Key Avenue, 21215	\$2,900.00	6/26/2018	Denied		No notice to City within 24 hours	6/28/2018	2	
FY 2019										
RP-2018-10023	3/7/2018	2923 Fleetwood Avenue, 21214	\$840.00	7/1/2018	Denied		Incident prior to pilot start date (04/06/2018)	7/2/2018	1	
RP-2018-10024	5/27/2018	225 Medwick Garth East	\$2,454.75	7/3/2018	Approved	\$500.00	Surcharging proven - Insurance Company Also Paid	8/14/2018	41	Yes
RP-2018-10025	5/16/2018	3417 Chesley Avenue, 21234	\$2,500.00	7/6/2018	Denied		Investigator determination of no surcharging	7/16/2018	10	
RP-2018-10026	5/27/2018	5533 Medwick Garth South, 21228	\$2,414.92	7/6/2018	Approved	\$2,325.00	Surcharging proven - Invoices used to determine amount granted	9/6/2018	60	Yes
RP-2018-10027	6/9/2018	2202 Linden Avenue, 1st Floor, 21217	\$2,500.00	7/12/2018	Denied		Investigator determination of no surcharging	7/16/2018	4	
RP-2018-10028	6/3/2018	4502 Craddock Avenue, 21212	\$2,500.00	7/17/2018	Approved	\$500.00	Surcharging proven-Invoice and receipt used to determine amount granted	8/28/2018	41	Yes
RP-2018-10029	5/28/2018	2316 Allendale Road, 21216	\$1,000.00	7/17/2018	Denied		Investigator determination of no surcharging	7/18/2018	1	
RP-2018-10030	7/21/2018	805 Wicklow Road, 21229	\$332.54	7/23/2018	Denied		No notice to City within 24 hours	7/23/2018	0	
RP-2018-10031	5/28/2018	3400 Virginia Avenue, 21215	\$2,300.00	7/24/2018	Denied		Roots in House Connection	7/25/2018	1	
RP-2018-10032	7/21/2018	3817 Glengyle Avenue, 21215	\$2,500.00	7/24/2018	Approved	\$2,500.00	Surcharging proven-Invoice and receipt used to determine amount granted	9/18/2018	54	Yes
RP-2018-10033	7/23/2018	3817 Glengyle Avenue, 21215	\$2,500.00	7/24/2018	Approved	\$1,250.00	Surcharging proven-Invoice and receipt used to determine amount granted	9/18/2018	54	Yes
RP-2018-10056	5/27/2018	5535 Medwick Garth South, 21228	\$2,500.00	7/26/2018	Approved	\$1,000.00	Surcharging proven-Invoice and receipt used to determine amount granted	11/13/2018	107	Yes

Request No.	Date of Occurrence	Location of Incident	Amount Requested	Application Received Date	Request Determination	Amount Approved	Determination Rationale	Determination Date	Determination Time (in Days)	SOS Assistance Rendered?
RP-2018-10034	6/5/2018	1531 Penrose Avenue, 21223	\$2,500.00	7/26/2018	Denied		No notice to City within 24 hours	7/27/2018	1	
RP-2018-10035	7/23/2018	3724 Ferndale Avenue, 21207	\$2,500.00	7/30/2018	Denied		No notice to City within 24 hours	7/30/2018	0	
RP-2018-10036	5/27/2018	5517 Medwick Garth South, 21228	\$1,200.00	7/30/2018	Approved	\$1,200.00	Surcharging proven-Invoice and receipt used to determine amount granted	8/20/2018	20	Yes
RP-2018-10037	5/27/2018	5128 Edmondson Avenue, 21229	\$2,500.00	7/30/2018	Approved- Awaiting Documentation - Final Insurance Determination				TBD	
RP-2018-10038	6/5/2018	5128 Edmondson Avenue, 21229	\$350.00	7/30/2018	Denied		No notice to City within 24 hours	8/23/2018	23	
RP-2018-10043	3/20/2018	2819 Santa Fe Avenue, 21215	\$2,500.00	8/2/2018	Denied		Incident prior to pilot start date (04/06/2018)	8/7/2018	5	
RP-2018-10055	7/27/2018	2819 Santa Fe Avenue, 21215	\$2,500.00	8/2/2018	Denied		Investigator determination of no surcharging-Removal of Rags and Debris	8/28/2018	26	
RP-2018-10044	7/21/2018	4171 Crest Heights Road, 21215	\$1,537.50	8/3/2018	Denied		Investigator determination of no surcharging-Removal of Grease, Rocks, and Debris	8/7/2018	4	
RP-2018-10045	7/22/2018	4300 Elderon Avenue, 21215	\$160.95	8/7/2018	Denied		Investigator determination of no surcharging	8/8/2018	1	
RP-2018-10046	5/29/2018	103 West Northern Parkway, 21210	\$2,500.00	8/9/2018	Denied		Investigator determination of no surcharging-Removal of Grease, Rocks, and Debris	8/9/2018	0	
RP-2018-10047	5/24/2018	2767 The Alameda, 21227	\$2,500.00	8/13/2018	Denied		No notice to City within 24 hours	8/14/2018	1	
RP-2018-10048	7/27/2018	10 S. Monastery Avenue, 21229	\$1,000.00	8/15/2018	Denied		Investigator determination of no surcharging-Removal of Grease, Rocks, and Debris	8/21/2018	6	
RP-2018-10049	7/23/2018	3403 Bateman Avenue, 21216	\$1,500.00	8/15/2018	Denied		No notice to City within 24 hours	8/21/2018	6	
RP-2018-10050	5/27/2018	5130 Edmondson Avenue, 21229	\$2,500.00	8/17/2018	Approved after reconsideration		No notice to City within 24 hours - Reconsidered after review and based on data from RP-2018-10037	8/21/2018	4	Yes
RP-2018-10051	7/21/2018	5011 Westhills Road, 21229	\$2,272.24	8/17/2018	Denied		No notice to City within 24 hours	8/21/2018	4	
RP-2018-10052	07/22/2018; 07/25/2018; 07/27/2018	3405 Orlando Avenue, 21234	\$1,479.68	8/21/2018	Denied		Investigator determination of no surcharging-Removal of Grease, Rocks and Debris-House Connection broken on consumer side	8/22/2018	1	
RP-2018-10053	8/13/2018	5627 Govane Avenue, 21212	\$2,500.00	8/23/2018	Denied		No notice to City within 24 hours	8/27/2018	4	
RP-2018-10054	7/24/2018	25 York Court, 3, 21218	\$1,585.00	8/27/2018	Denied		Not caused by surcharging-Roots in House Connection	8/28/2018	1	
RP-2018-10057	5/31/2018	806 Glen Allen Drive, 21229	\$2,500.00	8/28/2018	Denied		Investigator determination of no surcharging	8/29/2018	1	
RP-2018-10058	5/27/2018	427 Drury Lane, 21229	\$2,500.00	8/28/2018	Approved	\$1,000.00	Surcharging proven - Insurance Company Also Paid	9/18/2018	20	Yes
RP-2018-10060	5/27/2018	3827 Callaway Avenue, 21215	\$2,500.00	9/11/2018	Denied		No notice to City within 24 hours and application not received within 90 days of discovery	9/12/2018	1	
RP-2018-10061	8/31/2018	1014 Rockhill Avenue, 21229	\$2,500.00	9/19/2018	Denied		No notice to City within 24 hours	9/19/2018	0	
RP-2018-10062	1/15/2018	3408 Holmes Avenue, 21217	\$2,500.00	9/21/2018	Denied		Incident prior to pilot start date (04/06/2018)	9/21/2018	0	
RP-2018-10063	8/10/2018	6306 Wallis Avenue, 21215	\$2,500.00	9/21/2018	Denied		No notice to City within 24 hours	9/25/2018	4	

Request No.	Date of Occurrence	Location of Incident	Amount Requested	Application Received Date	Request Determination	Amount Approved	Determination Rationale	Determination Date	Determination Time (in Days)	SOS Assistance Rendered?
RP-2018-10064	8/31/2018	925 Rockhill Avenue, 21229	\$2,500.00	9/24/2018	Denied		No notice to City within 24 hours	9/25/2018	1	
RP-2018-10065	5/27/2018	4206 Elderon Avenue, 21215	\$100.00	9/25/2018	Denied		Application not received within 90 days of date of incident discovery and investigator determined incident not due to surcharging	9/26/2018	1	
RP-2018-10066	9/24/2018	934 N. Eden Street, 21205	\$446.00	9/26/2018	Denied		Investigator determination of no surcharging-Removal of Grease, Rags and Debris	9/26/2018	0	
RP-2018-10067	7/25/2018	4305 Belvieu Avenue, 21215	\$2,500.00	9/27/2018	Denied		Investigator determination of no surcharging-Removal of Rags and Debris	9/27/2018	0	
RP-2018-10068	8/31/2018	3626 Hinline Road, 21229	\$2,400.00	10/2/2018	Denied		No notice to City within 24 hours	10/3/2018	1	
RP-2018-10069	5/20/2018	2211 Chelsea Terrace, 21216	\$2,500.00	10/9/2018	Denied		No notice to City within 24 hours and application not received within 90 days of discovery	10/12/2018	3	
RP-2018-10070	5/27/2018	2211 Chelsea Terrace, 21216	\$2,500.00	10/9/2018	Denied		No notice to City within 24 hours and application not received within 90 days of discovery	10/12/2018	3	
RP-2018-10071	6/10/2018	2211 Chelsea Terrace, 21216	\$1,500.00	10/9/2018	Denied		No notice to City within 24 hours and application not received within 90 days of discovery	10/12/2018	3	
RP-2018-10072	5/27/2018	3933 Colchester Road, 21229	\$2,500.00	10/11/2018	Denied		No notice to City within 24 hours and application not received within 90 days of discovery	10/12/2018	1	
RP-2018-10074	7/22/2018	4222 Fallstaff Road, 21215	\$7,356.00	10/16/2018	Denied		Investigator determination of no surcharging-Removal of Grease, Rags and Debris	10/17/2018	1	
RP-2018-10075	9/10/2018	1210 Haverhill Road, 21229	\$536.34	10/16/2018	Denied		Investigator determination of no surcharging-Removal of Debris from Sewer Mainline and House Connection	10/18/2018	2	
RP-2018-10076	7/22/2018	3823 Menlo Drive, 21215	\$2,782.00	10/17/2018	Approved- Awaiting Documentation - Final Insurance Determination				TBD	
RP-2018-10078	9/17/2018	2831 Gwynns Falls Pkwy, 21216	\$584.68	10/30/2018	Denied		Investigator determination of no surcharging-Removal of Grease, Rags and Debris	11/1/2018	1	
RP-2018-10079	9/18/2018	2831 Gwynns Falls Pkwy, 21216	\$584.68	10/30/2018	Denied		Investigator determination of no surcharging-Removal of Grease, Rags and Debris	11/1/2018	1	
RP-2018-10081	10/25/2018	2827 N. Howard Street, 21218	\$350.00	11/5/2018	Denied		Investigator determination of no surcharging-Removal of Rags and Debris	11/7/2018	2	
RP-2018-10082	8/29/2018	1024 Rockhill Avenue, 21229	\$28,000.00	10/12/2018	Denied		No notice to City within 24 hours	11/30/2018	48	
RP-2018-10083	11/20/2018	3305 Bancroft Road, 21215	\$700.00	11/29/2018	Denied		Not caused by surcharging-Roots in House Connection	11/30/2018	1	
RP-2018-10086	11/24/2018	1349 Glenwood Avenue, 21239	\$2,500.00	12/31/2018	Denied		Investigator determination of no surcharging-Removal of Rags and Roots	12/31/2018	0	
RP-2019-10087	11/25/2018	2813 N. Howard Street, 21218	\$1,522.84	1/29/2019	Denied		No notice to City within 24 hours	1/29/2019	0	
RP-2019-10088	1/23/2019	654 E. 35th Street, 21218	\$934.00	1/29/2019	Denied		Investigator determination of no surcharging-Removal of Rags and Debris	1/30/2019	1	
RP-2019-10090	2/22/2019	6216 Woodcrest Avenue, 21209	\$2,500.00	4/11/2019	Denied		Investigator determination of no surcharging-Removal of Rags and Debris	4/11/2019	0	
RP-2019-10091	2/24/2019	8 Bellemore Road, 21210	\$2,500.00	4/11/2019	Denied		Investigator determination of no surcharging-Removal of Roots, Dirt and Debris	4/16/2019	5	
RP-2019-10092	3/4/2019	706 Hunting Place, 21229	\$773.00	4/16/2019	Denied		Not caused by surcharging-Roots in House Connection	4/17/2019	1	
RP-2019-10093	2/22/2019	6218 Woodcrest Avenue, 21209	\$1,654.00	4/18/2019	Denied		Investigator determination of no surcharging-Removal of Rags and Debris	4/22/2019	4	

Request No.	Date of Occurrence	Location of Incident	Amount Requested	Application Received Date	Request Determination	Amount Approved	Determination Rationale	Determination Date	Determination Time (in Days)	SOS Assistance Rendered?
RP-2020-10119	2/2/2019	801 Glen Allen Drive, 21229	\$3,000.00	8/5/2020	Denied		Not caused by surcharging-Roots in House Connection-App sent to Law w/Liability Claim 190009797-101 & OLRA received claim on 03-27-2019	8/6/2020	1	
FY 2020										
RP-2019-10094	7/12/2019	4304 Elderon Avenue, 21215	\$108.43	9/10/2019	Approved after reconsideration		Investigator could not determine whether surcharging- no cleanout - Reconsideration determined surcharging based on OneRain data & hydraulic modeling	9/26/2019	16	Yes
RP-2019-10095	7/30/2019	3109 Northway Drive, 21234	\$2,345.41	8/14/2019	Denied		Not caused by surcharging-Roots in House Connection	9/13/2019	29	
RP-2019-10096	9/5/2019	3823 W. Rogers Avenue, 21215	\$196.69	10/22/2019	Denied		Investigator could not determine whether surcharging- no cleanout - OneRain data shows no rain events occurred within 72 hours	12/23/2019	61	
RP-2019-10097	10/23/2019	6004 Berkeley Avenue, 21209	\$1,000.00	10/29/2019	Denied		Investigator determination-Roots in House Connection	12/23/2019	54	
RP-2019-10098	7/4/2019	4 Bellemore Road, 21210	\$2,500.00	9/27/2019	Approved	\$1,000.00	Investigator determination of surcharging - Insurance Company Also Paid	12/27/2019	90	Yes
RP-2019-10099	12/2/2019	1716 Hartsdale Road, 21239	\$2,500.00	12/27/2019	Denied		Investigator determination-Roots in House Connection	12/31/2019	4	
RP-2019-10100	11/24/2019	5221 Tramore Road, 21214	\$12,128.88	12/16/2019	Denied		Investigator determination of no surcharging-Removal of Heavy Rags, Paper, and Debris	1/6/2020	20	
RP-2020-10101	12/8/2019	430 Kane Street, 21224	\$1,258.66	1/9/2020	Denied		No notice to City within 24 hours	1/23/2020	14	
RP-2020-10102	12/23/2019	430 Kane Street, 21224	\$1,258.66	1/9/2020	Denied		Investigator determination of no surcharging-Removal of Rags, Paper, and Debris	1/23/2020	14	
RP-2020-10103	12/24/2019	430 Kane Street, 21224	\$1,258.66	1/9/2020	Denied		Investigator determination of no surcharging-Removal of Rags, Paper, and Debris	1/23/2020	14	
RP-2020-10104	11/17/2019	1217 Havenwood Road, 21218	No amount entered	1/17/2020	Denied		No notice to City within 24 hours	1/23/2020	6	
RP-2020-10106	10/17/2019	6204 Cross Country Blvd., 21215	\$2,500.00	2/10/2020	Denied		Not caused by surcharging-Removal of Rags and Debris. Hydraulic Analysis Determined Not a Capacity- Related Issue	2/20/2020	10	
RP-2020-10107	2/24/2020	8 Middleton Court, 21212	\$1,060.50	3/5/2020	Denied		Investigator could not determine whether surcharging- no cleanout - OneRain data shows no rain events occurred within 72 hours	3/5/2020	0	
RP-2020-10108	2/25/2020	8 Middleton Court, 21212	\$1,060.50	3/5/2020	Denied		Investigator could not determine whether surcharging- no cleanout - Mainline running clear	3/5/2020	0	
RP-2020-10109	2/8/2020	4411 Old Frederick Road, 21229	\$3,000.00	3/19/2020	Denied		Not caused by surcharging-Removal of Rags and Debris. Hydraulic Analysis Determined Not a Capacity- Related Issue	3/30/2020	11	
RP-2020-10110	2/13/2020	710 N. Fulton Avenue, 21217	\$2,200.00	4/27/2020	Denied		Investigator determination-Roots in House Connection	4/29/2020	2	
RP-2020-10111	10/30/2020	4202 Elderon Avenue, 21215	\$5,525.36	5/1/2020	Denied		No notice to City within 24 hours and application not received within 90 days of discovery	5/11/2020	10	
RP-2020-10112	3/24/2020	4426 Hamilton Avenue, 21206	\$1,500.00	5/4/2020	Denied		No notice to City within 24 hours and Investigator determination of no surcharging-Removal of Heavy Grease and Debris	5/14/2020	10	
RP-2020-10113	4/13/2020	5627 Govane Avenue, 21212	\$2,500.00	5/1/2020	Denied		Not caused by surcharging-Removal of Rags and Debris. Hydraulic Analysis Determined Not a Capacity- Related Issue	5/19/2020	18	
RP-2020-10114	4/12/2020	5629 Govane Avenue, 21212	TBD	5/11/2020	Denied - Awaiting Requested Amt on Application		Not caused by surcharging-Removal of Rags and Debris. Hydraulic Analysis Determined Not a Capacity- Related Issue		TBD	
RP-2020-10115	4/16/2020	909 E. Patapsco Avenue, 21225	\$234.80	6/12/2020	Denied		Investigator determination-House Connection Choke	6/15/2020	3	

Request No.	Date of Occurrence	Location of Incident	Amount Requested	Application Received Date	Request Determination	Amount Approved	Determination Rationale	Determination Date	Determination Time (in Days)	SOS Assistance Rendered?
RP-2020-10116	4/13/2020	5633 Govane Avenue, 21212	\$2,431.20	6/29/2020	Denied		Not caused by surcharging-Removal of Rags and Debris. Hydraulic Analysis Determined Not a Capacity- Related Issue	7/2/2020	3	
FY 2021										
RP-2020-10117	3/3/2020	4941 Westhills Road, 21229	\$1,800.00	7/16/2020	Denied		Investigator determination-Heavy Roots in House Connection	7/20/2020	4	
RP-2020-10118	7/22/2020	2900 N. Rogers Avenue, 21207	\$5,000.00	7/24/2020	Denied		Investigator determination-House Connection Choke	7/27/2020	3	
RP-2020-10120	7/24/2020	213 N. Lakewood Avenue, 21224	\$134.41	8/6/2020	Approved after reconsideration	\$134.41	Reconsideration determined surcharging based on hydraulic modeling	8/12/2020	6	Yes
RP-2020-10121	7/23/2020	4317 Glenmore Avenue, 21206	\$5,000.00	8/19/2020	Denied		No notice to City about backup incident	9/15/2020	26	
RP-2020-10122	6/20/2020	5604 1/2 Purlington Way, 21212	\$1,000.00	9/10/2020	Denied		Investigator determination-House Connection Choke	9/25/2020	15	
RP-2020-10123	8/1/2020	700 N. Edgewood Street, 21229	\$2,500.00	9/13/2020	Denied		Not caused by surcharging-Removal of Rags and Debris. Hydraulic Analysis Determined Not a Capacity- Related Issue	9/29/2020	16	
RP-2020-10124	5/5/2020	423 Gwynn Avenue, 21229	\$5,000.00	8/12/2020	Denied		Investigator determination-House Connection/Lateral Issue	10/1/2020	49	
RP-2020-10125	1/25/2020	1031 Saint Dunstons Road, 21212	\$5,000.00	9/8/2020	Denied		Not caused by surcharging- Hydraulic Analysis Determined Not a Capacity- Related Issue	10/6/2020	28	
RP-2020-10126	7/22/2020	1534 Pentwood Road, 21239	\$1,000.00	9/16/2020	Approved	\$1,000.00	Surcharging proven - Insurance Company Also Paid	10/2/2020	16	Yes
RP-2020-10127	9/3/2020	806 N. Broadway, 21205	\$2,960.00	9/29/2020	Denied		Investigator determination of no surcharging-Removal of Rags and Debris	10/7/2020	8	
RP-2020-10128	9/4/2020	1638 Northwick Road, 21218	\$500.00	9/14/2020	Denied		Not caused by surcharging- Hydraulic Analysis Determined Not a Capacity- Related Issue	10/9/2020	25	
RP-2020-10129	8/29/2020	421 Southway, 21218	\$709.10	10/7/2020	Denied		Not caused by surcharging- Hydraulic Analysis Determined Not a Capacity- Related Issue	10/16/2020	9	
RP-2020-10130	9/2/2020	1130 Kevin Road, 21229	\$1,852.00	10/13/2020	Denied		Investigator determination-House Connection/Lateral Issue	10/16/2020	3	
RP-2020-10131	8/4/2020	1610 Dundalk Avenue, 21222	\$150.00	10/23/2020	Approved	\$150.00	Determined that surcharging occurred based on hydraulic modeling	11/4/2020	11	Yes
RP-2020-10132	10/13/2020	5005 Saint Albans Way, 21212	\$3,225.00	11/5/2020	Denied		Not caused by surcharging- Hydraulic Analysis Determined Not a Capacity- Related Issue	11/12/2020	7	
RP-2020-10133	10/22/2020	2317 E. Fairmount Avenue, 21224	\$287.00	11/10/2020	Denied		Investigator determination-House Connection/Lateral Issue	11/13/2020	3	
RP-2020-10134	10/30/2020	326 S. Chester Avenue, 21231	\$3,081.64	11/24/2020	Denied		Investigator determination-House Connection/Lateral Issue	11/25/2020	1	
RP-2020-10135	11/12/2020	1162 E. Northern Pkwy, 21239	\$2,500.00	12/22/2020	Approved	\$2,500.00	Bureau W/WW determined that surcharging occurred based on-site visit	12/29/2020	7	Yes
RP-2021-10136	11/6/2020	422 E. Federal Street, 21202	\$3,581.25	12/9/2020	Denied		OneRain data shows no rain events occurred within 72 hours	1/4/2021	25	
RP-2021-10137	11/7/2020	113-B Saint Dunstons Rd, 21212	\$1,658.15	1/5/2021	Denied		OneRain data shows no rain events occurred within 72 hours	1/6/2021	1	
RP-2021-10139	7/22/2020	1536 Pentwood Road, 21239	\$5,000.00	1/14/2021	Denied		This application was past the 90 days required submission time. It was submitted to the City 176 days after the backup date.	1/15/2021	1	
RP-2021-10165	12/5/2020	2926 Erdman Ave, 21213	\$5,800.00	2/15/2021	Denied		Ownership cannot be verified. Sent an email to the applicant for providing additional information. Owner submitted the documents on 09.22.2021. Not a capacity related event. Investigators removed grease and rags	3/3/2021	18	

Request No.	Date of Occurrence	Location of Incident	Amount Requested	Application Received Date	Request Determination	Amount Approved	Determination Rationale	Determination Date	Determination Time (in Days)	SOS Assistance Rendered?
RP-2021-10167	11/17/2020	620 North Pulaski Street, 21217	\$1,100.00	2/17/2021	Denied		This application was past the 90 days required submission time. It was submitted to the City 92 days after the backup date. All research was done on this address. There was no rain within 72 hours of the backup.	3/3/2021	16	
RP-2021-10168	2/15/2021	500 N Edgewood Street, 21229	\$2,500.00	2/23/2021	Denied		CW states that the backup was due to Rags and Debris	3/12/2021	19	
RP-2021-10159	2/5/2021	3608 Frankford Ave, 21214	\$6,502.34	3/10/2021	Denied		Investigator determination of no surcharging-Removal of Rags and heavy Debris	9/1/2021	171	
RP-2021-10143	2/21/2021	3015 Fait Ave, 21224	\$512.63	3/22/2021	Denied		Investigator determination of no surcharging-Removal of Rags and Debris	3/31/2021	9	
RP-2021-10149	2/10/2021	2214 Cloville Ave, 21214	\$500.00	4/1/2021	Denied		Investigator determination of no surcharging-Removal of Rags and Debris	5/6/2021	35	
RP-2021-10150	2/7/2021	2212 Cloville Avenue, 21214	\$3,053.40	3/23/2021	Denied		Investigator determination of no surcharging-Removal of Rags and Debris	5/6/2021	43	
RP-2021-10151	3/20/2021	3005_Grantley Ave_21215	\$2,500.00	4/5/2021	Denied		Investigator determination of no surcharging-Removal of Rags and Debris	9/21/2021	166	
RP-2021-10161	5/4/2021	2318 N. Longwood St_21216	\$5,000.00	5/19/2021	Denied		Investigator determination of no surcharging-Removal of Rags and Debris from the lateral. Also, it was not a wet weather event	9/17/2021	118	
NA	6/12/2021	54 Krouse Ct, Aberdeen, MD_21001	\$3,500.00	6/16/2021	Denied		Not a City resident and not served by City sewer system	9/17/2021	91	
RP-2021-10162	2/28/2021	3907 Greenway_Baltimore_MD_21218	\$650.00	5/22/2021	Denied		Investigator determination of no surcharging-Removal of Rags and Debris from the lateral.	9/17/2021	115	
	6/11/2021	3103 Shelburne Rd	\$6,500.00	7/1/2021	Waiting for attachments from the resident		The area is in surcharge zone. There was 2.5 inch of rain and the system is under capacity for that amount of rain.		TBD	
RP-2021-10174	6/10/2021	1803 Ingram Rd	\$5,000.00	6/11/2021	Denied		311 was not called and there was no site investigation. The area is not in the Sewer deficit area	10/5/2021	114	
	6/10/2021	1735 E.35th St	\$5,000.00	6/15/2021	Waiting for the information from the resident		The area is in the Sewer deficit area.		TBD	
RP-2021-10175	8/12/2020	2639 Wegworth Ln	\$6,500.00	6/3/2021	Denied		Application received after 90 days	10/5/2021	122	
		2603 E. Northern Parkway	\$4,900.00	6/2/2021	Incomplete application		Sent an email to the resident		TBD	
RP-2021-10176	3/3/2021	502 S Potomac St	\$6,000.00	5/28/2021	Denied		Investigators found mainline clear. SHC was broken and was replaced. Also, the sewer system has capacity during the wet weather	10/5/2021	127	
RP-2021-10169	4/25/2021	107 W. Madison St	\$767.24	5/20/2021	Denied		Investigator determination of no surcharging-Broken Sewer house connection	9/30/2021	130	
RP-2021-10177	5/5/2021	2405 W. Coldspring Ln	\$709.00	5/23/2021	Denied		311 was not called and there was no site investigation. The area is not in the Sewer deficit area	10/6/2021	133	
RP-2021-10178	3/27/2021	847 WASHINGTON BLVD	\$5,200.00	5/17/2021	Denied		311 was not called and there was no site investigation. The area is not in the Sewer deficit area	10/6/2021	139	
	3/24/2021	4903 Westhills Rd_MD_21229	\$5,000.00	6/9/2021	Waiting for additional documents from the resident				TBD	
RP-2021-10157	2/5/2021	2208 Poplar Grove St	\$2,500.00	3/19/2021	Denied		Investigator determination of no surcharging-Removal of rags and debris	9/8/2021	173	
FY 2022										
RP-2021-10154	11/18/2020	5467 Cedonia Ave	\$5,000.00	7/23/2021	Denied		Application not received within 90 days of date of incident discovery. No back up receipts for cleaning and sanitation	7/28/2021	5	

Request No.	Date of Occurrence	Location of Incident	Amount Requested	Application Received Date	Request Determination	Amount Approved	Determination Rationale	Determination Date	Determination Time (in Days)	SOS Assistance Rendered?
RP-2021-10155	5/23/2021	1522 Ralworth Rd	\$1,250.00	7/6/2021	Denied		Not wet weather event. Maintenance removed rags and debris.	9/21/2021	77	
RP-2021-10170	5/28/2021	501 Hawthorne Rd_20210	\$2,500.00	7/15/2021	Denied		Investigator determination of no surcharging-Removal or rags and debris	9/30/2021	77	
RP-2021-10164	10/25/2020	1111 Nanticoke St_21230	\$2,200.00	9/5/2021	Denied		Application not received within 90 days of date of incident discovery	9/21/2021	16	
RP-2021-10188	8/17/2021	1318 Northview Rd_21218	\$4,315.00	9/2/2021	Denied		Claimant is not an owner. SDAT information is different. Sent an email. Resident provided the mortgage contract docs. Application denied as the event was caused due to debris, rags, and paper in mainline. The mainline has enough capacity otherwise.	9/21/2021	19	
RP-2021-10171	4/2/2021	812 S Fagley St_21214	\$5,000.00	9/1/2021	Denied		Investigator determination of no surcharging-Removal of mud and grease.	10/4/2021	33	
RP-2021-10173	5/12/2021	3802 Saint Paul St_21218	\$15,480.61	9/2/2021	Denied		Application received after 90 days.	10/4/2021	32	
RP-2021-10179	8/3/2021	1638 Sherwood Ave_21239	\$5,000.00	8/23/2021	Denied		Investigator determination of no surcharging- Investigators determined choke is inside the home.	10/6/2021	44	
RP-2021-10180	5/18/2021	2202 Linden Avenue_21217	\$5,000.00	8/15/2021	Denied		Not a wet weather event. Investigators removed rags and debris from the mainline.	10/7/2021	53	
NA	NA	2105 Echodale Ave_21214	\$8,000.00	8/10/2021	Incomplete application		Date of discovery is missing on the application.	10/4/2021	55	
RP-2021-10172	1/10/2021	1527 Kingsway Road	\$5,000.00	6/1/2021	Denied		Application received after 90 days.	10/4/2021	125	
RP-2021-10181	7/7/2021	121 Taplow Rd_21212	\$2,725.00	7/27/2021	Denied		No wet weather event. Investigators determined mainline choke and removed rags	10/7/2021	72	
RP-2021-10182	7/6/2021	4023 Rosecrest Ave_21215	\$21,213.49	7/21/2021	Denied		Investigator determination of no surcharging-Removal of Rags and Debris	10/7/2021	78	
RP-2021-10185	9/2/2021	5605 St Albans Way_21212	\$4,028.99	9/2/2021	Denied		311 was not called. No investigation was completed. Sewer system has enough capacity.	10/7/2021	35	
RP-2021-10186	9/4/2021	4310 Kathland Ave_2107	\$5,000.00	9/4/2021	Denied		Investigator determination of no surcharging - Removed rags and debris	10/7/2021	33	
NA	10/2/2021	833 Abbott Ct_21202	\$2,000.00	10/4/2021	Denied		Not an Owner or a Tenant. Sent an email to the resident.	10/7/2021	3	
RP-2021-10187	4/5/2021	4205 Gelston Dr_21229	\$978.00	10/6/2021	Denied		Application received after 90 days	10/7/2021	1	
RP-2021-10189	9/17/2021	745 McKewin Ave_21218	\$5,000.00	10/17/2021	Denied		Investigator determination of no surcharging - Removed rags and debris from the house connection	12/28/2021	72	
RP-2021-10190	2/28/2021	3907 Greenway_21218	\$650.00	10/27/2021	Denied		Already responded to the application last year. This is duplicate of the same application which was received after 90 days.	12/28/2021	62	
RP-2022-10196	9/20/2021	6717 Roberts Ave_21222	\$1,486.00	10/26/2021	Denied		No records of 311 call or DPW investigation on September 20, 2021. No Rain on Sep 20, 2021	1/12/2022	78	
RP-2021-10191	9/25/2021	3838 Elm Ave_21211	\$1,200.00	10/18/2021	Denied		Investigator determination of no surcharging - Removed roots and debris from the house connection	12/29/2021	72	
RP-2021-10192	9/23/2021	1326 Pentwood Rd_21239	\$1,000.00	10/11/2021	Denied		Investigator determination of mainline Choke - Removed rags and grease from the mainline	12/29/2021	79	
RP-2021-10193	7/10/2021	3747 Elm Ave_21211	\$1,541.50	10/11/2021	Denied		Application received after 90 days	12/30/2021	80	
RP-2021-10194	6/19/2021	3701 Evergreen Ave_21206	\$5,302.94	7/7/2021	Denied		Needed additional documents from the resident to process the application that was received on Oct 28, 2021. Not a wet weather event. Maintenance removed roots, rags, and debris	12/30/2021	176	
RP-2022-10203	10/29/2021	5404 Woodmont Ave	\$5,000.00	11/12/2021	Denied		Maintenance removed rags and debris from the mainline	2/17/2022	97	

Request No.	Date of Occurrence	Location of Incident	Amount Requested	Application Received Date	Request Determination	Amount Approved	Determination Rationale	Determination Date	Determination Time (in Days)	SOS Assistance Rendered?
RP-2022-10204	9/23/2021	1320 Pentwood Rd_21239	\$10,000.00	11/23/2021	Denied		Investigator determination of mainline Choke - Removed rags and grease from the mainline	2/17/2022	86	
RP-2022-10199	10/29/2021	5400 Woodmont Ave_21239	\$9,891.00	11/30/2021	Denied		Investigator determination mainline Choke - Removed rags and debris from the mainline	2/2/2022	64	
RP-2022-10205	8/14/2021	2120 Cambridge St_21231	\$10,062.84	12/2/2021	Denied		Application was received on December 2, 2021 (90 days after the application) and the Maintenance team removed rags and debris from the mainline	2/17/2022	77	
RP-2022-10202	8/7/2021	3501 Ellamont Rd_21215	\$10,000.00	12/13/2021	Denied		Application was received after 90 days and Investigator determination mainline Choke - Removed rags and Grease from the mainline	2/16/2022	65	
RP-2022-10207	12/7/2021	1643 Montpelier St_21218	\$6,154.00	12/30/2021	Denied		No rain. Investigator determination of mainline Choke - Removed debris from the mainline	2/17/2022	49	
RP-2022-10208	8/18/2021	5914 Fenwick Ave_21239	\$5,000.00	1/4/2022	Denied		Application was received after 90 days and Investigator determined the mainline and the sewer house connection was clear	2/17/2022	44	
RP-2022-10197	1/17/2022	5502 Elsrode Ave,	\$554.60	1/21/2022	Denied		No surcharge. The system has enough capacity for 1.08 Inches of rain.	1/25/2022	4	
RP-2022-10209	1/25/2022	502 N. Lakewood Ave	\$2,500.00	1/26/2022	Denied		No rain. Maintenance removed heavy rags and heavy grease from the mainline	2/17/2022	22	
RP-2022-10198	1/27/2022	2321 Ashburton St_21216	\$2,500.00	1/27/2022	Denied		No rain	2/2/2022	6	
RP-2022-10210	1/1/2022	5803 Clearspring Rd_21212	\$5,000.00	2/5/2022	Denied		Investigator determination mainline Choke - Removed rags, grease, and debris from the mainline	2/17/2022	12	
RP2022-10215	2/9/2022	1607 St. Paul St 21202	\$4,510.00	2/26/2022	Denied		Investigator determined mainline Choke - Removed rags and grease from the mainline.	4/13/2022	46	
RP-2022-10216	1/3/2022	3900 Lyndale Ave 21213	\$4,463.32	3/8/2022	Denied		Investigator determination Sewer house connection Choke - Removed debris	4/19/2022	42	
RP-2022-10217	2/19/2022	5616 Newbury St 21209	\$9,000.00	2/27/2022	Denied		Investigator determined mainline and connection Choke - Removed wipes and debris. Not a residential address	4/19/2022	51	
RP-2022-10214	1/14/2022	1953 W Mulberry St 21223	\$2,800.00	2/3/2022	Denied		No rain. Investigator determination mainline Choke	3/15/2022	40	
RP2021-10165	12/5/2020	2926 Erdman Ave 21213	\$5,000.00	2/25/2022	Previously Denied		Application was responded previously. Forwarded the response	4/19/2022	53	
RP-2022-10213	2/4/2022	3608 Elkader Rd 21218	\$5,384.59	2/22/2022	Denied		Investigator determination Lateral and mainline Choke - Removed debris from sewer house connection and the mainline	3/15/2022	21	
RP-2022-10220	3/21/2022	2503 Frank Ave 21230	\$375.00	3/22/2022	Denied		Not a wet weather event. Customer notified that Plumber relieved the Sewer House connection	4/19/2022	28	
RP-2022-10221	6/10/2021	1802 Northbourne Rd 212	\$2,737.57	3/20/2022	Denied		Customer submitted the request after 90 days. No Backup was reported to 311 during the timeline	6/1/2022	73	
RP-2022-10219	2/8/2022	6404 Eastern Ave 21221	\$23,000.00	3/18/2022	Denied		This is a commercial property	4/19/2022	32	
RP_2022-10222	2/7/2022	5505 Belle Ave 21207	\$7,000.00	3/28/2022	Denied		Not a wet weather event. Mainline clear	6/1/2022	65	
RP-2022-10224	4/7/2022	3313 Gwynns Falls Pkwy 21216	\$700.00	4/14/2022	Denied		Investigator determination Mainline choke - Removed rags and debris	6/1/2022	48	
RP-2022-10218	3/18/2022	6227 Berkeley Ave 21209	\$5,000.00	4/6/2022	Denied		Investigator determined the choke was internal to the home	4/19/2022	13	
RP-2022-10227	3/9/2022	136 Reedbird Ave 21225	\$5,000.00	5/2/2022	Denied		Provided service under SOS program already	5/9/2022	7	
RP-2022-10223	1/12/2022	1700 N Broadway 21213	\$5,000.00	3/28/2022	Denied		Investigator determined the choke at the Sewer House connection. Removed Rags and Debris	6/1/2022	65	

Request No.	Date of Occurrence	Location of Incident	Amount Requested	Application Received Date	Request Determination	Amount Approved	Determination Rationale	Determination Date	Determination Time (in Days)	SOS Assistance Rendered?
RP-2022-10233	2/9/2022	1601 Saint Paul St 21202	\$7,714.54	5/3/2022	Denied		D 8" Sanitary Mainline Choke	6/15/2022	43	
RP-2022-10236	7/21/2021	5705 Anthony Ave 21206	\$4,000.00	5/8/2022	Denied		There was no 311-service request reported by the resident during 7-21-2021.	6/22/2022	45	
RP-2022-10235	4/21/2022	3946 Belvieu Ave 21215	\$2,600.00	5/9/2022	Denied		Investigator determined side house connection choke. Mainline clear	6/16/2022	38	
RP-2022-10237	5/2/2022	3011 Orlando Ave 21234	\$6,323.69	5/23/2022	Denied		Investigator determined house connection choke. Main line clear	7/15/2022	53	
RP-2022-10239	5/13/2022	2110 Charles St_21218	\$2,610.00	6/23/2022	Denied		Investigator determined mainline choke. Removed rags and debris	7/15/2022	22	
FY 2023										
RP-2022-10253	7/16/2022	4004 The Alameda 21218	\$4,800.00	7/20/2022	Denied		Investigator determined mainline choke. Removed rags and debris from the mainline	9/7/2022	49	
RP-2023-10244	7/17/2022	2419 N Pulaski St 21217	\$2,500.00	7/18/2022	Denied		Investigator determined mainline clear – private conn	8/30/2022	43	
RP-2022-10423	7/11/2022	6121 Eastern Pkwy 21206	\$5,000.00	8/3/2022	Denied		Investigator determined mainline choke. Removed rags, grease, and debris from the mainline	8/17/2022	14	
RP-2022-10429	5/30/2022	4223 Potter St 21229	\$938.00	7/19/2022	Denied		No Worker Order documented in CityWorks	9/8/2022	51	
RP-2022-10250	8/4/2022	3037 Fleetwood Ave_21214	\$5,000.00	8/25/2022	Denied		Investigator determination resulted in “clean up basement”	9/14/2022	20	
RP-2022-10423	1/1/2021	1423 Poplar Grove St 21216	\$0.00	8/3/2022	Denied		Investigator determined mainline clearly. No access to cleanout	10/12/2022	70	
RP-2022-10251	9/12/2022	2500 Garrison Blvd 21216	\$5,000.00	9/13/2022	Denied		Stormwater matter. Not WIC	9/23/2022	10	
RP-2022-10252	10/6/2022	3605 Belle Avenue	\$770.00	10/11/2022	Denied		Investigator determined mainline choke. Removed rags, grease, and debris from the mainline	10/27/2022	16	
RP-2023-10257	11/27/2022	3815 Roland Avenue	\$5,000.00	12/5/2022	Denied		Investigator determined mainline choke. Removed rags, grease, and debris from the mainline	1/19/2023	45	
RP-2022-10255	11/10/2022	2202 Linden Avenue	\$5,841.83	11/10/2022	Denied		Investigator determined mainline choke. Removed rags, grease, and debris from the mainline	1/15/2023	66	
RP-2023-10256	10/28/2022	2231 Guilford Ave 21218	\$2,500.00	2/8/2023	Denied		Investigator determined mainline choke. Removed rags, grease, and debris from the mainline	3/28/2023	48	
RP-2022-10258	8/4/2022	3037 Fleetwood Ave 21214	\$5,000.00	8/5/2022	Denied		Investigator determined mainline choke. Removed rags, grease, and debris from the mainline	9/15/2022	41	
RP-2023-10259	11/21/2022	1321 W 40 th St 21211	\$5,000.00	2/16/2023	Denied		Investigator determined mainline choke. Removed rags, grease, and debris from the mainline	3/28/2023	40	
RP-2023-10261	10/14/2022	5719 The Alameda 21239	\$13,339.47	2/13/2023	Denied		Investigator determined mainline choke. Removed rags, grease, and debris from the mainline	3/28/2023	43	
RP-2022-10263	12/22/2022	1204 Lakeside Ave 21218	\$5,000.00	1/23/2023	Denied		No 311 WIC in basement reported for the date	3/29/2023	43	
RP-2023-10264	2/22/2023	1126 W Cross St 21230	\$360.00	2/27/2023	Denied		Investigator determined mainline choke. Removed rags, grease, and debris from the mainline	4/11/2023		
RP-2023-10266	2/13/2023	5837 Benton Heights Ave 21206	\$700.00	3/6/2023	Denied		Investigator determined mainline was flushed. Removed rags, grease, and debris from the mainline	4/13/2023	38	
RP-2023-10267	2/13/2023	4302 Keswick Rd 21210	\$4,766.54	3/7/2023	Denied		Investigator determination confirmed owner’s issue was resolved upon arrival	4/28/2023	52	
RP-2023-10261	10/14/2022	1807 Bank St 21231	\$1,203.00	12/12/2022	Denied		Investigator determined mainline choke. Removed rags, grease, and debris from the mainline	1/30/2023	49	

Request No.	Date of Occurrence	Location of Incident	Amount Requested	Application Received Date	Request Determination	Amount Approved	Determination Rationale	Determination Date	Determination Time (in Days)	SOS Assistance Rendered?
RP-2023-10263	2/9/2020	4703 Bayonne Ave 21206	\$5,000.00	1/19/2023	Denied		No investigator determination made/no CSR or W.O. associated w/ address; outdated event.	4/10/2023	81	
RP-2023-10262	10/14/2022	200 Bolton Pl 21217	\$9,500.00	1/12/2023	Denied		Investigator determined mainline choke. Removed rags, grease, and debris from the mainline	1/30/2023	18	
RP-2023-10265	9/9/2021	3116 E Northern Pkwy 21214	\$5,000.00	2/17/2023	Denied		Investigator determined mainline choke. Removed debris from the mainline in rear/HC choke on private property 8/22	4/13/2023	55	
RP-2023-10268	2/2/2023	1911 Jefferson St 21205	\$5,000.00	2/24/2023	Denied		Investigator determined mainline choke. Removed debris from the mainline; line flowing clearly	4/28/2023	63	
RP-2023-10269	2/2/2023	1913 Jefferson St 21205	\$5,000.00	2/24/2023	Denied		Investigator determined mainline choke. Removed debris from the mainline; line flowing clearly	4/28/2023	63	
RP-2023-10270	2/2/2023	1907 Jefferson St 21205	\$5,000.00	2/24/2023	Denied		Investigator determined mainline choke. Removed debris from the mainline; line flowing clearly.	5/3/2023	68	
RP-2023-10269	2/2/2023	1901 Jefferson St 21205	\$5,000.00	2/24/2023	Denied		Investigator determined mainline choke. Removed debris from the mainline; line flowing clearly	5/3/2023	68	
FY 2024										
RP-2023-10274	12/3/2020	1207 Evesham Avenue	\$5,000	9/7/2023	Denied		Application / incident received after 90 days	10/3/2023	26	
RP-2023-10275	9/14/2023	2700 Ellicott Drive	\$0.00				Investigator determination mainline choke; removed debris from the mainline; line flowing clearly			
RP-2023-10276	9/23/2023	4417 Fullerton Avenue	\$7,686.24	10/19/2023	Denied		Resident not served by City of Baltimore Collection System	11/2/2023	14	
RP-2023-10277	9/10/2023	6000 Alta Avenue	\$5,000.00	9/10/2023	Denied		Investigator determination mainline choke	11/16/2023	67	
RP-2023-10278	7/15/2023	5512 Ruben Avenue	\$3,200.00	8/8/2023	Denied		Application / incident received after 90 days	11/16/2023	100	
RP-2023-10279	7/11/2023	5305 Hamlet Avenue	\$5,000.00	9/20/2023	Denied		Application / incident received after 90 days	11/30/2023	71	
RP-2024-10280	9/13/2023	209 Edgevale Road	\$5,000.00	11/9/2023	Approved	\$5,000.00	Significant rainfall and flooding	1/9/2024	61	
RP-2024-10281	9/13/2023	1601 N. Duke land Avenue	\$0.00	11/3/2023	Denied		No Work Order Documented in CitiWorks	2/14/2024	103	
RP-2024-10282	9/12/2023	3838 Elm Avenue	\$2,500.00	11/3/2023	Denied		Investigator determination mainline Choke & House connection cleaning	2/14/2024	103	
RP-2024-10283	1/9/2024	4211 Wickford Road	\$5,700.00	1/30/2024	Denied		Investigator determination mainline Choke - Removed debris from the mainline, line flowing clearly	2/29/2024	30	
RP-2024-10284	12/15/2023	3221 Rosalie Avenue	\$5,000.00	1/25/2024	Denied		Investigator determination mainline Choke & removed Rags, clothing, etc.	3/7/2024	42	
RP-2024-10285	12/4/2023	4105 Roland Avenue	\$1,776.00	1/6/2024	Denied		Investigator determination mainline Choke - Removed rags & Clothing	2/22/2024	47	
RP-2024-10286	1/10/2024	3107 Granada Avenue	\$5,000.00	1/18/2024	Denied		No Investigator determination made / No CSR or W.O. associated w/address Outdated event	3/18/2024	60	
RP-2024-10287	12/1/2023	3651 Chestnut Avenue	\$1,000.00	1/13/2024	Denied		No Work Order Documented in CitiWorks	2/27/2024	45	
RP-2024-10288	1/6/2024	3822 Bayonne Avenue	\$1,000.00	2/6/2024	Denied		House Connection Choke, removed roots and debris	3/20/2024	43	
RP-2024-10289	6/13/2023	3811 Cedarhurst Road	\$5,000.00	2/15/2024	Denied		Investigator determination mainline cleaning & removed Rags, clothing, etc.	3/21/2024	35	
RP-2024-10290	12/22/2023	611 E. 35th Street	\$5,000.00	2/15/2024	Denied		No CSR or W.O. documented for this event	3/22/2024	36	

Modified Consent Decree
Calendar Quarterly Report

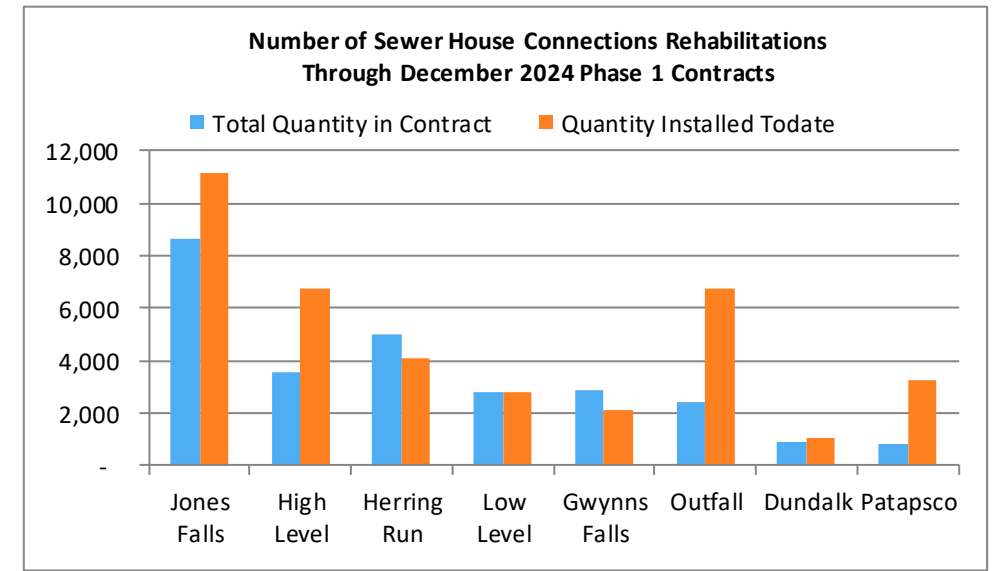
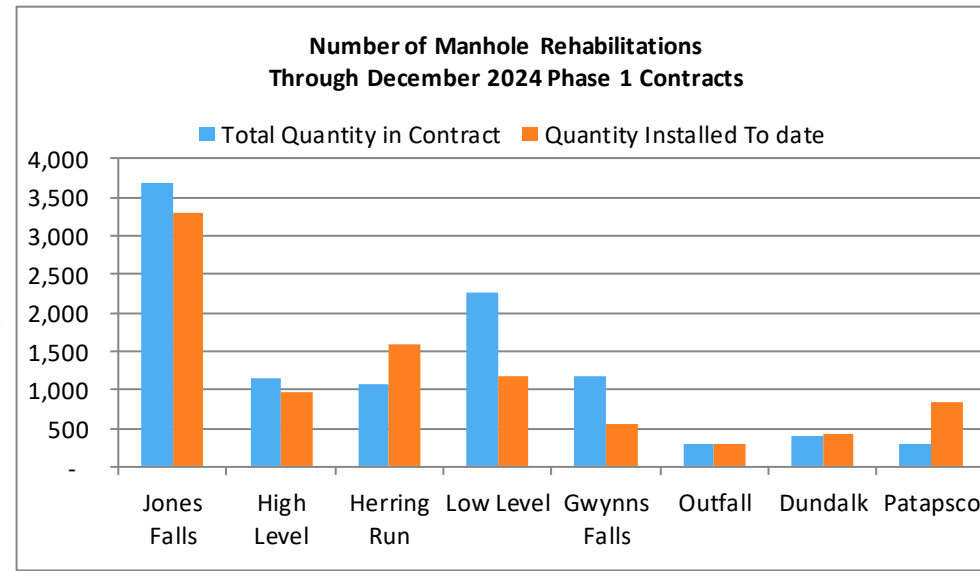
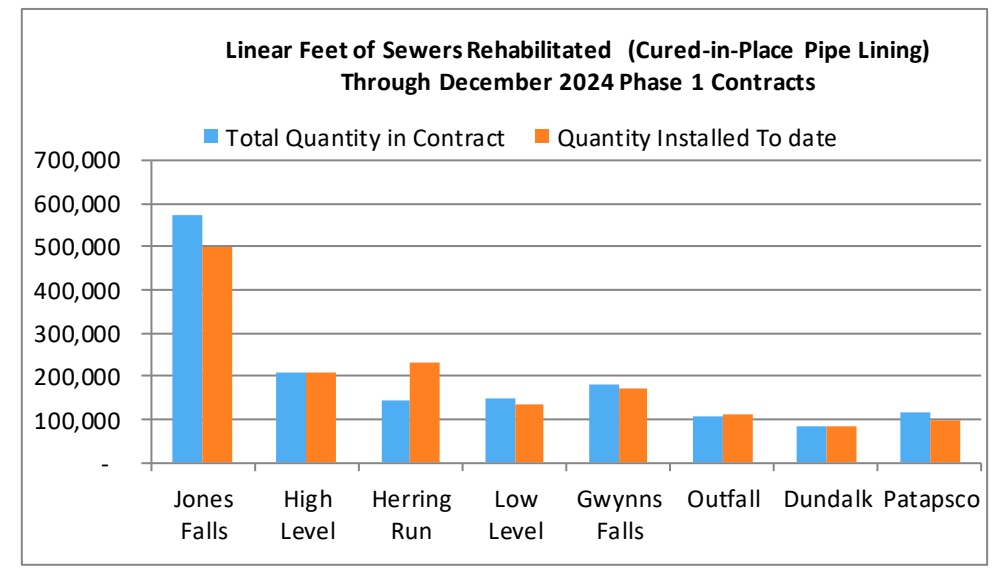
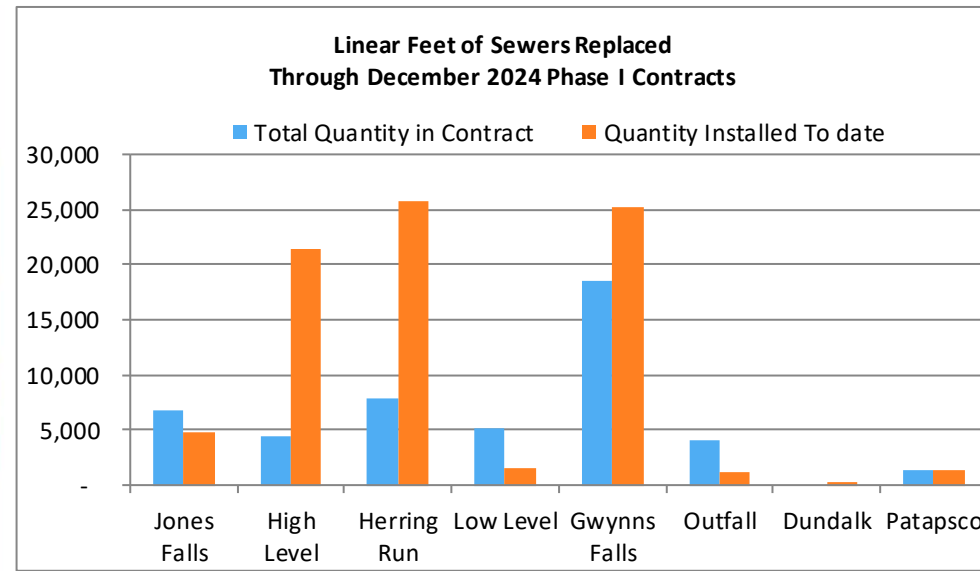
Request No.	Date of Occurrence	Location of Incident	Amount Requested	Application Received Date	Request Determination	Amount Approved	Determination Rationale	Determination Date	Determination Time (in Days)	SOS Assistance Rendered?
RP-2024-10291	1/9/2024	6201 Green Meadow Way	\$5,299.93	2/25/2024	Approved	\$5,000.00	Resident Property in 2.00" Deficient Area	3/28/2024	32	
RP-2024-10292	1/9/2024	3033 Pinewood Avenue	\$1,675.00	3/4/2024	Denied		Investigator found no overflow /No W.O. created	4/2/2024	29	
RP-2024-10293	1/19/2024	2811 Mayfield Ave 21213	\$1,800.00	3/6/2024	Denied		Investigator found no overflow	4/16/2024	40	
RP-2024-10294	1/24/2024	5716 Narcissus 21215	\$4,208.49	3/11/2024	Denied		Investigator found no overflow	4/2/2024	69	
RP-2024-10295	1/9/2024	3503 Cedardale Rd 21215	\$4,842.12	3/14/2024	Approved	\$4,842.12	Resident Property in 2.00" Deficient Area	4/18/2024	34	
RP-2024-10296	1/12/2024	3319 Glenmore Ave 21214	\$5,000.00	1/20/2024	Denied		Investigator found no overflow		31	
RP-2024-10297	12/12/2022	4700 York Rd 21212	\$13,539.50	9/22/2023	Denied		Investigator determination mainline cleaning & removed Rags, clothing, etc.	12/6/2023	67	
RP-2024-10298	2/18/2024	35 S Linwood Ave 21224	\$2,660.57	3/10/2024	Denied		Investigator found no overflow	4/19/2024	40	
RP-2024-10299	9/16/2023	1623 Dukeland St 21216	\$1,000.00	2/28/2024	Denied		No 311 CSR Created	4/19/2024	49	
RP-2024-10300	3/6/2024	218 Collins Ave 21229	\$5,000.00	3/22/2024	Denied		No 311 CSR Created	4/17/2024	26	
RP-2024-10301	1/10/2024	3907 Glen Ave 21215	\$2,404.10	1/10/2024	Denied		Investigator determination mainline cleaning & removed Rags, clothing, etc.	2/17/2024	38	
RP-2024-10302	9/23/2024	4411 Fullerton Ave.	\$5,000.00	3/3/2024	Denied		Investigator determination mainline cleaning & removed Rags, clothing, etc.	4/19/2024	47	
RP-2024-10303	1/19/2024	3702 Callaway Ave	\$5,065.00	4/19/2024	Denied		Investigator determination mainline cleaning & removed Rags, clothing, etc.	4/19/2024	1	
RP-2024-10304	3/30/2024	2245 W Lexington St	\$3,700.00	4/3/2024	Denied		The incident was not caused by surcharging in the Collection System due to wet weather. Accordingly, your application is not eligible pursuant to the requirements set forth by the Modified Sanitary Sewer Consent Decree.	4/19/2024	16	
RP-2024-10305	12/21/2023	3309 Leighton Ave	\$2,909.02	3/18/2024						
RP-2024-10306	3/7/2023	18 Cottage Field Ct	\$150.00	3/16/2024	Denied		Residence is not in the City.	3/16/2024	1	
RP-2024-10307	2/20/2024	3405 Orlando Ave	\$5,000.00	5/17/2024	Denied		The incident was not caused by surcharging in the Collection System due to wet weather. Accordingly, your application is not eligible pursuant to the requirements set forth by the Modified Sanitary Sewer Consent Decree.	5/20/2024	3	
RP-2024-10308	4/4/2024	155 N Linwood Ave	\$9,150.00	5/15/2024	Denied		No 311 call was made and no CSR was created.	5/20/2024	5	
RP-2024-10309	12/30/2023	3502 Wabash Ave	\$5,000.00	5/21/2024	Denied		The incident was not caused by surcharging in the Collection System due to wet weather. Accordingly, your application is not eligible pursuant to the requirements set forth by the Modified Sanitary Sewer Consent Decree.	5/22/2024	2	
RP-2024-10310	5/6/2024	1200 N Calhoun St	\$5,000.00	6/5/2024	Denied		The incident was not caused by surcharging in the Collection System due to wet weather. Accordingly, your application is not eligible pursuant to the requirements set forth by the Modified Sanitary Sewer Consent Decree.	6/17/2024	12	
RP-2024-10311	N/A	812 W Lexington St	\$5,000.00	6/19/2024	Denied		No SR was created for this location.	6/19/2024	1	

Request No.	Date of Occurrence	Location of Incident	Amount Requested	Application Received Date	Request Determination	Amount Approved	Determination Rationale	Determination Date	Determination Time (in Days)	SOS Assistance Rendered?
RP-2024-10312	12/26/2023	413 S High St	\$800.00	6/20/2024	Denied		The incident was not caused by surcharging in the Collection System due to wet weather. Accordingly, your application is not eligible pursuant to the requirements set forth by the Modified Sanitary Sewer Consent Decree.	6/25/2024	5	

3.0 Phase I Project Updates

SC No. 966 – Urgent Needs Cleaning & Inspection of Sanitary Sewers – Various Locations in Baltimore City Zone A

- Coordinating with Amtrak to provide required personnel safety training. Contractor is preparing to start work within the Amtrak property.



Phase I Project Total Rehabilitation Details Through December 2024							
CIPP (LF)	Point Repair (EA)	Point Repair (LF)	Pipe Replacement (LF)	Manhole Rehab (EA)	SHC Rehab (EA)	Cleaning (LF)	New Pipe (LF)
1,538,611	2,812	7,881	83,224	9,145	38,000	469,766	16,225

Note: The map also identifies SSO Structures.

4.0 Phase II Project Updates

On May 31, 2023, DPW submitted to EPA and MDE the Final Phase II Plan Report. On February 27, 2024 EPA and MDE provided a response to the Phase II Plan submission. Based on the review comments, DPW submitted the revised Phase II Plan on October 25, 2024. On December 19, 2024, DPW received review comments from MDE and is addressing the comments, accordingly. A status summary of the Phase II projects is provided below.

SC No. 1019R – CCTV Inspection of Sanitary Sewers in Northern Baltimore City

- Work is ongoing

SC No. 1020R – CCTV Inspection of Sanitary Sewers in Southern Baltimore City

- Work is ongoing

SC No. 1021 – CCTV Inspection of Sanitary Sewers in Baltimore City Zone C

- Work is ongoing

SC No. 1022 – CCTV Inspection of Sanitary Sewers in Baltimore City – Zone D

- Work is ongoing

5.0 Flow Monitoring and Information Management

The table below summarizes rainfall and flow monitoring data at the various flow meter locations for the three-month period ending 30 days before the end of the calendar quarter. An electronic data table is provided as an attachment to the Quarterly Report.

Meter ID	Average Daily Flow (MGD)	Peak Wet Weather Flow (MGD)	Closest Rain Gauge Location	Average Daily Rainfall Volume (in.)*	Total Rainfall Volume (in.)*	Peak Hourly Rainfall Intensity (in./hr.)*
BGF2_D11	13.985	35.777	GF07RG	0.082	7.430	1.010
BGF5_D3	0.668	3.058	GF07RG	0.082	7.430	1.010
BHR3	1.124	6.102	HR17RG	0.061	5.570	0.540
BHR4	1.697	6.791	HR17RG	0.061	5.570	0.540
BPA03	0.2	0.669	PA01RG	0.068	6.170	1.750
TSJF01	7.216	11.528	JF13RG	0.077	7.020	0.730
OUT02	60.275	106.32	HR15RG	0.059	5.350	0.550
GF25	0.5	6.232	GF07RG	0.082	7.430	1.010
GF25A	0.141	0.87	GF07RG	0.082	7.430	1.010
GF26	0.167	0.93	GF07RG	0.082	7.430	1.010
GF27	0.248	2.79	GF07RG	0.082	7.430	1.010
HR24	0.653	1.8	HR17RG	0.061	5.570	0.540
BHR2	1.099	3.885	HR17RG	0.061	5.570	0.540
GF13B	0.095	0.274	GF07RG	0.082	7.430	1.010
GF17	0.174	0.292	GF07RG	0.082	7.430	1.010
GF19	0.203	0.582	GF07RG	0.082	7.430	1.010
GF31	0.447	0.992	GF09RG	0.068	6.190	0.610
GFS14	0.11	0.22	GF07RG	0.082	7.430	1.010
HL20	1.384	5.454	JF12RG	0.069	6.270	0.610
HL21	1.295	3.958	GF07RG	0.082	7.430	1.010
HL22	0.771	3.073	GF07RG	0.082	7.430	1.010
HL23	0.212	0.896	JF12RG	0.069	6.270	0.610
HL24	0.329	1.501	GF07RG	0.082	7.430	1.010
HL28	1.804	2.497	GF07RG	0.082	7.430	1.010
HL29	0.297	0.514	GF07RG	0.082	7.430	1.010
HL30	0.246	1.046	GF07RG	0.082	7.430	1.010
HL31	2.266	5.653	GF07RG	0.082	7.430	1.010
HR10	0.026	0.107	HR17RG	0.061	5.570	0.540

Modified Consent Decree
 Calendar Quarterly Report

Meter ID	Average Daily Flow (MGD)	Peak Wet Weather Flow (MGD)	Closest Rain Gauge Location	Average Daily Rainfall Volume (in.)*	Total Rainfall Volume (in.)*	Peak Hourly Rainfall Intensity (in./hr.)*
HR11AX	0.047	0.167	HR17RG	0.061	5.570	0.540
HR14	1.008	3.265	JF13RG	0.077	7.020	0.730
HR15	0.259	0.623	JF13RG	0.077	7.020	0.730
HR17	0.182	0.512	HR17RG	0.061	5.570	0.540
HR25	0.242	0.567	HR17RG	0.061	5.570	0.540
HR26A	0.428	16.059	HR17RG	0.061	5.570	0.540
HR27B	0.006	0.13	HR17RG	0.061	5.570	0.540
HR28	0.266	0.786	HR17RG	0.061	5.570	0.540
HR29	0.228	0.528	HR17RG	0.061	5.570	0.540
HR30	0.151	0.471	HR17RG	0.061	5.570	0.540
HR33	2.194	5.011	HR17RG	0.061	5.570	0.540
JF19	0.379	0.975	JF12RG	0.069	6.270	0.610
JF20	0.121	0.341	JF13RG	0.077	7.020	0.730
JF22-1	1.315	2.852	JF12RG	0.069	6.270	0.610
JF23	0.184	0.641	JF13RG	0.077	7.020	0.730
JF24	1.591	3.173	JF13RG	0.077	7.020	0.730
JF25	1.183	2.514	JF13RG	0.077	7.020	0.730
JF38	0.392	0.834	JF13RG	0.077	7.020	0.730
JF41	0.121	0.541	JF13RG	0.077	7.020	0.730
JF43	0.137	0.409	JF13RG	0.077	7.020	0.730
JFWR07	0.128	0.297	GF09RG	0.068	6.190	0.610
JFWR19	0.261	0.504	GF09RG	0.068	6.190	0.610
LL05	0.097	0.589	JF12RG	0.069	6.270	0.610
LL06	1.016	4.171	JF12RG	0.069	6.270	0.610
LL07	0.233	1.78	HR15RG	0.059	5.350	0.550
LL08	0.169	0.436	HR15RG	0.059	5.350	0.550
LL09	0.115	0.592	HR15RG	0.059	5.350	0.550
LL32	0.25	0.668	PA03RG	0.089	8.070	1.970
LL43	0.633	1.175	PA03RG	0.089	8.070	1.970
LLS11	0.077	2.246	PA03RG	0.089	8.070	1.970
PSLOC_A	0.025	0.125	PA03RG	0.089	8.070	1.970
PSLOC_B	0.002	0.177	PA03RG	0.089	8.070	1.970
PSLOC_C	0.04	0.123	PA03RG	0.089	8.070	1.970

Modified Consent Decree
 Calendar Quarterly Report

Meter ID	Average Daily Flow (MGD)	Peak Wet Weather Flow (MGD)	Closest Rain Gauge Location	Average Daily Rainfall Volume (in.)*	Total Rainfall Volume (in.)*	Peak Hourly Rainfall Intensity (in./hr.)*
PSMCC	0.089	0.446	PA03RG	0.089	8.070	1.970

* Note: The Average, Total and Peak Hourly Rainfalls are calculated from the entire period from September 2024 through November 2024 without excluding the periods when flow data are not available.

The City monitors and reports discharge flow at each SSO structure in accordance with Paragraph 17 of the Modified Consent Decree. The table below summarizes rainfall and flow monitoring data at SSO structures for the three-month period ending 30 days before the end of the calendar quarter. An electronic data table is provided as an attachment to the Quarterly Report.

Flow Monitoring Location	Number of Activations	Total Volume (MG)	Peak Flow (MGD)	Rain Gauge Location	Total Rainfall Volume (in.)	Peak Hourly Rainfall Intensity (in./hr.)
P8_04_67S	1	0.544	7.990	JF12	0.52	0.05
P8_07_72S	1	0.926	9.295	JF12	0.52	0.05
P8_10_135S ¹	0	0.000	0.000	GF07	0.62	0.08
P8_HL_SW01 ¹	0	0.000	0.000	GF09	0.51	0.05
P8_HL_SW02 ¹	0	0.000	0.000	GF09	0.51	0.05
SSO_152_CHARLES	0	0.000	0.000	JF12	0.52	0.05
SSO_154_CHARLES	0	0.000	0.000	JF12	0.52	0.05
SSO_155_GLEN ²	0	0.000	0.000	GF09	0.51	0.05
SSO_156_CHARING_CROSS	1	0.003	0.041	GF07	0.62	0.08
SSO_157_32ND_STREET ³	0	0.000	0.000	JF12	0.52	0.05

1. Meter permanently removed on 1/17/2024 per Baltimore City's request
2. Meter permanently removed on 11/9/2023 per Baltimore City's request
3. Meter permanently removed on 6/28/2024 per Baltimore City's request

6.0 Pumping Station Inspection and Repair

DPW is in compliance with the inspection, monitoring, preventive maintenance, and failure analysis requirements of the Modified Consent Decree. The Wastewater Facilities Division maintains a Computerized Maintenance Management System (CMMS) for tracking work order information.

A summary of the pump station inspections and identified deficiencies as required in Paragraph 11.d (i) through (v) of the MCD is provided in the tables below identify all deficiencies that have not been resolved in six months as required in Paragraph 11.a(ii) of the MCD.

Pump Station	Number of Inspections	Date of Completion of Inspections	Number of Repair Work Orders ¹	Number of PS-Related SSO Events [Satisfies 11.d.(iii)]	Number of Failure Analyses Conducted	Failure Analyses Result Summary [Satisfies 11.d.(ii) and Linked to 11.c.(i)]
Eastern Avenue	184	12/31/2024	0	0	0	NA
Brooklyn	184	12/31/2024	0	0	0	NA
Dundalk	184	12/31/2024	2	0	0	NA
Jones Falls	184	12/31/2024	0	0	0	NA
Locust Point	184	12/31/2024	0	0	0	NA
Quad Avenue	184	12/31/2024	0	0	0	NA
McComas Street	184	12/31/2024	0	0	0	NA
Westport	184	12/31/2024	0	0	0	NA
Stony Run ²	13	12/31/2024	0	0	0	NA

¹ Includes work orders classified as Priority 1 and 2. See Appendix D for the Pumping Station Repair Priority Ranking System.

² Pump station is currently under limited operation and inspected weekly.

Modified Consent Decree
 Calendar Quarterly Report

Pump Station	Description	Date First Identified	Reason it Cannot be Resolved within Six Months	Action Plan for Resolving	Estimated Date of Resolution
Jones Falls	Pump 3 VFD fault	5/24/24	Contract procurement	VFD to be repaired.	January 2025
Dundalk	Pump 2 housing and bearing failure	2/12/2023	Special order	Possible pump replacement	Repair not feasible; will need to replace unit.
Dundalk	Pump 1 mechanical seal and bearing failure	8/14/2023	Complete rebuild	Pump to be repaired	Vendor repairing #4 first; when completed, will begin repairs on #1 in June 2025
Dundalk	Pump 4 bearing & wear ring failure	8/14/2023	Parts & assembly issues	Pump to be repaired	February 2025
Eastern Avenue	Pumps 4 and 5 bearing failure	#5 – 11/23 #4 – 5/24	Parts & assembly issues	Possible pump replacement	February 2025

Note: Temporary bypass pumping system in place for Quad Avenue Pump Station. Station rehabilitation project is ongoing

7.0 Illegal Connections to the Collection System

There were no illegal connections identified during the reporting period.

8.0 Sanitary Discharges of Unknown Origin (SDUO)

A summary of all confirmed SDUOs is provided in Attachment 5 in accordance with sub-paragraphs 15.f, 21.g. and 21.h. of the Modified Consent Decree.

9.0 MCD Compliance Issues

Paragraph 8 Section b(i): Elimination of Sanitary Sewer Overflow Structures

SSO Structures #67, #72, #152, and #154 cannot be eliminated until the associated projects below are completed:

- SC 966: This project is ongoing to clean the sewer interceptor and restore capacity.
- SS 949: This project is for the design and rehabilitation of the Stony Run pump station which is located upstream of the applicable structures. This pump station will reduce flows downstream and allow the structures to be closed with no predicted overflows.

Paragraph 13 Section a(i)(a): 7-Year Comprehensive Inspection and Cleaning

On October 10, 2024, the City requested a time of performance extension for inspection and/or cleaning if necessary of all sewers larger than 8-inch diameter. The MCD deadline was October 9, 2024 and the requested extension was January 31, 2025. The City is utilizing all available resources to complete the work.

10.0 Annual Costs for Appendix B Projects

Reported costs in the table below reflect funds disbursed by the City of Baltimore Finance Department since inception of the MCD.

Project	Baltimore City Contract	Construction Completion Date	Costs incurred as of 12/31/2024 (millions)
Back River WWTP Headworks Modifications and Flow Equalization Project	SC 918	12/19/2021	\$471.3
Lower Jones Falls Cleaning	SC 876	October 2011	\$1.7
Outfall Interceptor Cleaning – Phase I	SC 894	April 2014	\$11.0
Low Level Interceptor Cleaning	SC 922R	November 2016	\$1.6
High Level Interceptor Cleaning	SC 933	December 2016	\$4.5
Outfall Interceptor Cleaning – Phase II	SC 934	June 2018	\$8.3
Gwynns Run D-Branch Sewer Improvements	SC 879	January 2016	\$4.8
Maryland Avenue Sewer Rehabilitation in Jones Falls Sewershed	SC 895	January 2016	\$3.7
Sewer Rehabilitation in Greenmount & Bolton Hill Areas of Jones Falls Sewershed	SC 897R	August 2016	\$21.6
Stony Run Sewer Rehabilitation in Jones Falls Sewershed	SC 898	August 2016	\$10.0
Sewer Rehabilitation in Western Run Area of Jones Falls Sewershed	SC 899	August 2016	\$14.0
Upper Jones Falls and Maryland Avenue Sewer Rehabilitation in Jones Falls Sewershed	SC 900	August 2016	\$15.3
Sewer Rehabilitation in Upper Gwynns Run Area of High Level Sewershed	SC 905	January 2016	\$11.2
Sewer Rehabilitation in Northern Portion of High Level Sewershed	SC 906	July 2016	\$22.8
Sewer Rehabilitation in Eastern Portion High Level Sewershed	SC 907	January 2017	\$7.5
Sewer Rehabilitation in Herring Run Sewershed	SC 908	January 2017	\$14.3
Sewer Rehabilitation in Eastern Portion of Herring Run Sewershed	SC 909	July 2016	\$14.2
Sewer Rehabilitation in Central Portion of Herring Run Sewershed	SC 911	January 2017	\$7.5
Sewer Rehabilitation in Western Portion of Low Level Sewershed	SC 912	August 2016	\$6.5
Sewer Rehabilitation in Eastern Portion of Low Level Sewershed	SC 913	October 2016	\$7.1
Sewer Rehabilitation in Southern Portion of Gwynns Falls Sewershed	SC 920	October 2018	\$21.0
Gwynns Run Interceptor Phase II – Phase II	SC 932	November 2016	\$13.5
Sewer Rehabilitation in Dundalk Sewershed	SC 902	November 2017	\$20.1
Sewer Rehabilitation in Patapsco Sewershed	SC 903	9/27/2018	\$26.6

Modified Consent Decree
Calendar Quarterly Report

Project	Baltimore City Contract	Construction Completion Date	Costs incurred as of 12/31/2024 (millions)
Improvements to the Sanitary Sewer Collection System in the Herring Run Sewershed, Part 2 Chinquapin Run	SC 910	12/31/2021	\$30.4
Improvements to the Sanitary Sewer Collection System in the Herring Run Sewershed, Part 1 Sanitary Sewers	SC 956 ^a	11/05/2020	\$7.6
Sewer Rehabilitation in Western Portion of Low Level Sewershed	SC 914	1/11/2019	\$38.3
Sewer Rehabilitation in Outfall Sewershed	SC 919	11/24/2018	\$37.0
Improvements to the Gwynns Falls Sewershed Collection System – Area B	SC 921 ^b	2/10/2021	\$11.9
Powder Mill Interceptor Improvements and Stream Restoration in the Gwynns Falls Sewershed.	SC 955 ^c	11/21/2021	\$8.6
Sewer Rehabilitation in Herring Run Sewershed	SC 937	December 2017	\$6.4
Hydraulic Improvements to the High Level Sewershed Collection System	SC 940	9/10/2021	\$47.9
Sanitary Sewer Collection System Improvements in the High Level Sewershed	SC 953 ^d	3/23/2020	\$12.3
Sewer Rehabilitation in Western Run, Greenmount, Hampden & Bolton Hill Areas of Jones Falls Sewershed	SC 941	1/5/2022	\$25.9
Improvements to the Sanitary Sewers in the Southeast area of Baltimore City A4	SC 962 ^e	1/25/2020	\$6.1
Improvements to the Sanitary Sewers in the Southwest area of Baltimore City, Maidens Choice Pressure Sewer Assessment, and Uplands Sewer Replacement	SC 963 ^{e,f}	06/30/2022	\$14.7
Improvements to the Sanitary Sewers in the Northwest area of Baltimore City	SC 964 ^e	06/09/2020	\$19.2
Improvements to the Sanitary Sewers in the Northeast area of Baltimore City	SC 965 ^e	11/27/2020	\$8.1
Sewer Collection System Improvements in the Greenmount, Hampden, and Bolton Hill areas of the Jones Falls Sewershed	SC 976 ^g	September 2019	\$18.1
Total Costs incurred as of December 31, 2024			\$1,032.6

^a Design costs incurred reported under SC 910

^b SC 921 also captures the expenditures for SC 977; GF Area B scope was split between SC 921 & SC 977

^c Design costs incurred reported under SC 921

^d Design costs incurred reported under SC 940

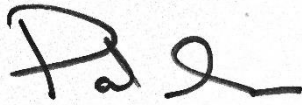
^e Project is a re-scoped project containing elements of work from original contracts SC 897R, SC 898, SC 909, and SC 912. See projects SC 897R, SC 898, SC 909 and SC 912 for costs incurred under original contract

^f Project SC 963 was re-scoped and portions of the work were re-assigned to SC 998. Costs incurred include costs related to projected SC 998

^g Project re-scoped, costs incurred for repackaging reported under SC 897R

11.0 Statement of Certification

I certify under penalty of law that this information was prepared under my direction or supervision in accordance with a system designed to assure that qualified personnel properly gather and evaluate the information submitted. Based on my directions and my inquiry of the person(s) who manage the system, or the person(s) directly responsible for gathering the information, the information submitted is, to the best of my knowledge and belief, true, accurate, and complete.



Paul Sayan, P.E.
Deputy Bureau Head, Bureau of Water and Wastewater

Attachment 1 - Collection System SSO Events During the Calendar Quarter

Modified Consent Decree
 Calendar Quarterly Report

Date	Location	ZIP	Wet or Dry Weather	Volume (gallons)
5/22/2024	Cross Country Blvd & Dale Rd	21209	Dry	19,935
7/25/2024	3800 N Charles St	21218	Wet	38,298
10/1/2024	1823 N Regester St	21213	Wet	1
10/5/2024	3107 Parkington Ave	21215	Dry	2
10/7/2024	2455 Etting St	21217	Dry	2
10/10/2024	611 Oldham St	21224	Dry	89
10/12/2024	2828 Rosalind Ave	21215	Dry	75
10/12/2024	1333 Glenwood Ave	21239	Dry	255
10/14/2024	2701 Allendale Rd	21216	Dry	1
10/16/2024	4617 W Forest Park Ave	21207	Dry	2
10/21/2024	1230 E Chase St	21202	Dry	2
10/23/2024	5714 Bowleys Ln	21206	Dry	2
10/24/2024	500 W University Pkwy	21210	Dry	8,600
10/24/2024	3701 Mactavish Ave	21229	Dry	2
10/28/2024	1324 Cambria St	21225	Dry	2
10/28/2024	429 Wingate Rd	21210	Dry	5
10/28/2024	5900 Willet Ave	21206	Dry	1
10/28/2024	931 Montpelier St	21218	Dry	1
10/28/2024	Edmondson Ave & Braddish Ave	21223	Dry	5
10/28/2024	2208 Fleet St	21231	Dry	1
10/31/2024	2807 Inglewood Ave	21234	Dry	1
10/31/2024	1800 Ensor St	21202	Dry	2
10/31/2024	4629 Chatford Ave	21206	Dry	1,002
11/1/2024	Erdman Ave & Annetta Ave	21213	Dry	715
11/3/2024	1520 Clipper Rd	21211	Dry	19
11/6/2024	4503 Maine Ave	21207	Dry	1
11/7/2024	2323 W Patapsco Ave	21230	Dry	1
11/8/2024	1415 N Longwood St	21216	Dry	2
11/8/2024	6001 Pimlico Rd	21209	Dry	2
11/11/2024	2510 Southdene Ave	21230	Wet	1
11/12/2024	5422 York Rd	21212	Wet	2
11/13/2024	2603 Talbot Rd	21216	Wet	1
11/13/2024	3100 Batavia Ave	21214	Wet	620
11/16/2024	208 E Eager St	21202	Wet	1
11/17/2024	N Ellamont St & Gwynns Falls Pkwy	21216	Wet	129
11/17/2024	1820 Spence St	21230	Wet	3
11/18/2024	828 Cedarcroft Rd	21212	Dry	1,293
11/19/2024	613 S Paca St	21230	Dry	1
11/20/2024	1303 Orleans St	21202	Dry	12

Modified Consent Decree
 Calendar Quarterly Report

Date	Location	ZIP	Wet or Dry Weather	Volume (gallons)
11/21/2024	3900 Greenspring Ave	<Null>	Wet	630
11/22/2024	307 N Chapel Gate Ln	21229	Wet	43,850
11/23/2024	3701 Clarenell Rd	21229	Wet	1,700
11/24/2024	2031 N Bentalou St	21216	Wet	13
11/27/2024	4101 Raspe Ave	21206	Wet	53
12/2/2024	1601 E Madison St	21205	Dry	3
12/2/2024	2415 W Franklin St	21223	Dry	1
12/4/2024	102 Cotswold Rd	21210	Dry	1,375
12/4/2024	4719 York Rd	21212	Dry	2,130
12/9/2024	2028 Linden Ave	21217	Dry	166
12/11/2024	1611 Laurens St	21217	Wet	190
12/12/2024	6830 Everall Ave	21206	Wet	3,320
12/12/2024	334 S Calhoun St	21223	Wet	581
12/13/2024	2415 W Franklin St	21223	Wet	2
12/13/2024	1 E Eager St	21202	Wet	558
12/15/2024	1016 Wilmington Ave	21223	Dry	2
12/16/2024	3600 Greenspring Ave	21215	Wet	625
12/16/2024	613 Charraway Rd	21229	Wet	1
12/18/2024	3409 Benson Ave	21227	Wet	1,625
12/18/2024	402 Kingston Rd	21229	Wet	1
12/18/2024	609 Linnard St	21229	Wet	292
12/18/2024	4200 Belair Rd	21206	Wet	1,755
12/19/2024	4210 N Charles St	21218	Wet	2,820
12/22/2024	Stokes Dr & Mountwood Rd	21229	Dry	1,531
12/23/2024	N Ellamont St & Gwynns Falls Pkwy	21216	Dry	1,982
12/26/2024	2229 Washington Blvd	21230	Dry	1
12/26/2024	1129 N Fulton Ave	21217	Dry	1
12/30/2024	1904 N Pulaski St	21217	Wet	1
12/31/2024	3647 Park Heights Ave	21215	Wet	1
			Total:	136,299*

**Two long-term SSOs were stopped during this quarter. Their totals have been added here.*

Attachment 2 - SSO Structure Overflows During the Calendar Quarter

There were no SSO structure overflow events identified during the reporting period.

Attachment 3 - Reported Building Backups During the Calendar Quarte

Block Name	Date Reported	Response Date and Time	24 Hour Rain Event in Prior 48 Hours	Dates of Other Building Backups (within prior 36 months)	Cause	If Unknown, Efforts to Identify	Estimated Volume Released Into the Building	Claim Filed	Status of Claim (if applicable)
5900 SEFTON AVE	10/1/2024	10/1/2024 9:05	No	09/25/2024	Lateral	N/A	Unknown	NA	NA
1700 EAST OLIVER ST	10/1/2024	10/1/2024 8:51	No		NA	N/A	Unknown	NA	NA
5500 NOME AVE	10/1/2024	10/1/2024 13:36	No		Lateral	N/A	Unknown	NA	NA
500 BRISBANE RD	10/1/2024	10/1/2024 15:20	Yes		Lateral	N/A	Unknown	NA	NA
1100 SHERWOOD AVE	10/1/2024	10/1/2024 17:32	No		Lateral	N/A	Unknown	NA	NA
2800 HILLSDALE RD	10/1/2024	10/1/2024 16:52	Yes	08/01/2024	Mainline	N/A	Unknown	NA	NA
5500 NOME AVE	10/1/2024	10/1/2024 18:16	No		Lateral	N/A	Unknown	NA	NA
3800 ELLERSLIE AVE	10/1/2024	10/1/2024 22:01	No		Mainline	N/A	Unknown	NA	NA
100 UPNOR RD	10/1/2024	10/1/2024 22:20	No		Mainline	N/A	Unknown	NA	NA
4000 LABYRINTH RD	10/2/2024	10/2/2024 10:59	No		Lateral	N/A	Unknown	NA	NA
1000 WITHERSPOON RD	10/2/2024	10/2/2024 13:16	No	09/26/2024	Lateral	N/A	Unknown	NA	NA
300 SOUTH MACON ST	10/2/2024	10/2/2024 21:15	No		Mainline	N/A	Unknown	NA	NA
600 SOUTH BEECHFIELD AVE	10/3/2024	10/3/2024 9:41	No	09/30/2024	Lateral	N/A	Unknown	NA	NA
100 NORTH FREMONT AVE	10/3/2024	10/3/2024 11:37	No	08/27/2024	Lateral	N/A	Unknown	NA	NA
3200 BEVERLY RD	10/3/2024	10/3/2024 13:13	No		Lateral	N/A	Unknown	NA	NA
3000 HANLON AVE	10/3/2024	10/3/2024 18:54	No		Lateral	N/A	Unknown	NA	NA
1100 NORTH GILMOR ST	10/3/2024	10/3/2024 17:07	No		Mainline	N/A	Unknown	NA	NA
1200 LIMIT AVE	10/3/2024	10/3/2024 18:15	No	09/25/2024	Lateral	N/A	Unknown	NA	NA
3900 MORTIMER AVE	10/3/2024	10/3/2024 23:48	No		Lateral	N/A	Unknown	NA	NA
3800 FORRESTER AVE	10/4/2024	10/4/2024 13:02	No		Lateral	N/A	Unknown	NA	NA
3100 HILLCREST AVE	10/4/2024	10/4/2024 18:13	No		Lateral	N/A	Unknown	NA	NA
3200 KENTUCKY AVE	10/4/2024	10/4/2024 12:39	No		Lateral	N/A	Unknown	NA	NA
3800 STOKES DR	10/4/2024	10/4/2024 13:42	No	09/25/2024, 09/28/2024	Lateral	N/A	Unknown	NA	NA
1500 STONEWOOD RD	10/4/2024	10/4/2024 17:48	No		Lateral	N/A	Unknown	NA	NA
600 NORTH WOLFE ST	10/4/2024	10/4/2024 14:43	No		Mainline	N/A	Unknown	NA	NA
4600 SCHENLEY RD	10/4/2024	10/4/2024 16:53	No		Lateral	N/A	Unknown	NA	NA
1100 SHERWOOD AVE	10/4/2024	10/4/2024 19:50	No	10/01/2024	Lateral	N/A	Unknown	NA	NA
2000 DEERING AVE	10/4/2024	10/4/2024 20:23	No		Mainline and Lateral	N/A	Unknown	NA	NA
1200 NORTH CALHOUN ST	10/4/2024	10/4/2024 22:14	No		Lateral	N/A	Unknown	NA	NA
3700 DORCHESTER RD	10/5/2024	10/5/2024 11:20	No		Lateral	N/A	Unknown	NA	NA
1600 INGRAM RD	10/5/2024	10/5/2024 12:46	No	09/30/2024	Mainline and Lateral	N/A	Unknown	NA	NA
1500 POPLAR GROVE ST	10/5/2024	10/5/2024 12:53	No	09/04/2024, 09/30/2024	Lateral	N/A	Unknown	NA	NA
200 SOUTH COLLINS AVE	10/5/2024	10/5/2024 16:51	No		Lateral	N/A	Unknown	NA	NA
6400 SEFTON AVE	10/5/2024	10/5/2024 19:42	No		Lateral	N/A	Unknown	NA	NA
1500 RAMBLEWOOD RD	10/5/2024	10/5/2024 20:00	No		Lateral	N/A	Unknown	NA	NA
4300 PARKSIDE DR	10/5/2024	10/5/2024 21:13	No		Lateral	N/A	Unknown	NA	NA
2200 ANGELICA TER	10/5/2024	10/5/2024 22:04	No		Mainline	N/A	Unknown	NA	NA
2000 RUXTON AVE	10/6/2024	10/6/2024 11:03	No		Mainline	N/A	Unknown	NA	NA
4000 FALLSTAFF RD	10/6/2024	10/6/2024 12:14	No		Lateral	N/A	Unknown	NA	NA
3800 MENLO DR	10/6/2024	10/6/2024 11:46	No		Lateral	N/A	Unknown	NA	NA
5900 CROSS COUNTRY BLVD	10/6/2024	10/6/2024 12:33	No		Lateral	N/A	Unknown	NA	NA
4800 BEAUFORT AVE	10/6/2024	10/6/2024 13:34	No		Lateral	N/A	Unknown	NA	NA

Block Name	Date Reported	Response Date and Time	24 Hour Rain Event in Prior 48 Hours	Dates of Other Building Backups (within prior 36 months)	Cause	If Unknown, Efforts to Identify	Estimated Volume Released Into the Building	Claim Filed	Status of Claim (if applicable)
0 CHARLCOTE PL	10/6/2024	10/6/2024 15:07	No		Lateral	N/A	Unknown	NA	NA
700 SOUTH WOODINGTON RD	10/7/2024	10/7/2024 12:39	No		Lateral	N/A	Unknown	NA	NA
5000 SCHAUB AVE	10/7/2024	10/7/2024 10:35	No		Lateral	N/A	Unknown	NA	NA
4200 STANWOOD AVE	10/7/2024	10/7/2024 9:44	No	08/27/2024	Lateral	N/A	Unknown	NA	NA
1700 WOODBOURNE AVE	10/7/2024	10/7/2024 9:33	No	09/17/2024	Mainline and Lateral	N/A	Unknown	NA	NA
3100 PARKSIDE DR	10/7/2024	10/7/2024 10:02	No		Lateral	N/A	Unknown	NA	NA
2400 LINDEN AVE	10/7/2024	10/7/2024 21:25	No		Lateral	N/A	Unknown	NA	NA
5100 WINDSOR MILL RD	10/7/2024	10/7/2024 20:40	No	09/05/2024	Lateral	N/A	Unknown	NA	NA
4100 ARDLEY AVE	10/7/2024	10/7/2024 17:21	No		Lateral	N/A	Unknown	NA	NA
1400 FLEET ST	10/7/2024	10/7/2024 14:05	No	08/21/2024	Mainline	N/A	Unknown	NA	NA
5300 HARFORD RD	10/7/2024	10/7/2024 17:50	No	09/23/2024	Lateral	N/A	Unknown	NA	NA
1300 EAST EAGER ST	10/7/2024	10/7/2024 19:32	No		Mainline	N/A	Unknown	NA	NA
4600 WALTHER AVE	10/7/2024	10/7/2024 21:30	No		Lateral	N/A	Unknown	NA	NA
1500 FILBERT ST	10/8/2024	10/8/2024 9:06	No		Mainline	N/A	Unknown	NA	NA
400 WINGATE RD	10/8/2024	10/8/2024 10:14	No		Lateral	N/A	Unknown	NA	NA
700 ALLENDALE ST	10/8/2024	10/8/2024 10:35	No		Lateral	N/A	Unknown	NA	NA
1300 STONEWOOD RD	10/8/2024	10/8/2024 11:03	No		Lateral	N/A	Unknown	NA	NA
3000 HANLON AVE	10/8/2024	10/8/2024 11:14	No	10/03/2024	Lateral	N/A	Unknown	NA	NA
3700 OLD YORK RD	10/8/2024	10/8/2024 15:18	No		Lateral	N/A	Unknown	NA	NA
1000 FLEET ST	10/8/2024	10/8/2024 16:22	No		Mainline	N/A	Unknown	NA	NA
1500 LAKESIDE AVE	10/8/2024	10/8/2024 18:54	No		Lateral	N/A	Unknown	NA	NA
5900 CROSS COUNTRY BLVD	10/8/2024	10/8/2024 19:38	No	10/06/2024	Lateral	N/A	Unknown	NA	NA
600 TOLNA ST	10/8/2024	10/8/2024 20:01	No		Mainline	N/A	Unknown	NA	NA
2300 DRUID HILL AVE	10/8/2024	10/8/2024 19:15	No		Lateral	N/A	Unknown	NA	NA
2800 BOARMAN AVE	10/8/2024	10/8/2024 20:33	No	07/16/2024, 07/18/2024	Lateral	N/A	Unknown	NA	NA
3500 HAYWARD AVE	10/8/2024	10/8/2024 20:54	No		Lateral	N/A	Unknown	NA	NA
4600 ARABIA AVE	10/9/2024	10/9/2024 9:25	No		Lateral	N/A	Unknown	NA	NA
2500 LOYOLA NORTHWAY	10/9/2024	10/9/2024 9:40	No		Lateral	N/A	Unknown	NA	NA
2100 LETITIA AVE	10/9/2024	10/9/2024 10:12	No		Mainline	N/A	Unknown	NA	NA
1700 MARYLAND AVE	10/9/2024	10/9/2024 20:08	No		Mainline	N/A	Unknown	NA	NA
1500 LAKESIDE AVE	10/9/2024	10/9/2024 15:15	No	10/08/2024	Lateral	N/A	Unknown	NA	NA
5400 YORK RD	10/9/2024	10/9/2024 18:40	No		Mainline	N/A	Unknown	NA	NA
1900 BURNWOOD RD	10/9/2024	10/9/2024 19:55	No		Lateral	N/A	Unknown	NA	NA
600 TOLNA ST	10/9/2024	10/9/2024 19:03	No	10/08/2024	Lateral	N/A	Unknown	NA	NA
5900 THE ALAMEDA	10/9/2024	10/9/2024 19:22	No		Lateral	N/A	Unknown	NA	NA
2900 WOODLAND AVE	10/9/2024	10/9/2024 20:36	No		Mainline	N/A	Unknown	NA	NA
800 CEDARCROFT RD	10/9/2024	10/9/2024 22:33	No		Mainline	N/A	Unknown	NA	NA
600 MELVIN DR	10/9/2024	10/10/2024 8:35	No		Mainline	N/A	Unknown	NA	NA
700 NORTH CARROLLTON AVE	10/10/2024	10/10/2024 10:02	No		Lateral	N/A	Unknown	NA	NA
3000 FLEETWOOD AVE	10/10/2024	10/10/2024 10:17	No		Lateral	N/A	Unknown	NA	NA
0 SOUTH ELLWOOD AVE	10/10/2024	10/10/2024 12:09	No		Mainline	N/A	Unknown	NA	NA
200 NORTH MONROE ST	10/10/2024	10/10/2024 11:16	No		Mainline	N/A	Unknown	NA	NA
4000 RAYMONN AVE	10/10/2024	10/10/2024 11:50	No		Lateral	N/A	Unknown	NA	NA
1200 62ND ST	10/10/2024	10/10/2024 19:10	No		Lateral	N/A	Unknown	NA	NA
900 NORTH EDEN ST	10/10/2024	10/10/2024 13:28	No		Mainline	N/A	Unknown	NA	NA

Block Name	Date Reported	Response Date and Time	24 Hour Rain Event in Prior 48 Hours	Dates of Other Building Backups (within prior 36 months)	Cause	If Unknown, Efforts to Identify	Estimated Volume Released Into the Building	Claim Filed	Status of Claim (if applicable)
3000 TEMPLE GATE	10/10/2024	10/10/2024 19:32	No		Lateral	N/A	Unknown	NA	NA
100 EAST MONTGOMERY ST	10/10/2024	10/10/2024 20:08	No		Mainline	N/A	Unknown	NA	NA
2800 CLEARVIEW AVE	10/10/2024	10/10/2024 18:55	No		Lateral	N/A	Unknown	NA	NA
2100 LETITIA AVE	10/10/2024	10/10/2024 19:01	No	10/09/2024	Lateral	N/A	Unknown	NA	NA
4400 SEDGWICK RD	10/10/2024	10/10/2024 21:41	No		Lateral	N/A	Unknown	NA	NA
2400 FLEET ST	10/11/2024	10/11/2024 10:00	No		Mainline	N/A	Unknown	NA	NA
4500 CRADDOCK AVE	10/11/2024	10/11/2024 8:41	No		Mainline	N/A	Unknown	NA	NA
1500 NORTHWICK RD	10/11/2024	10/11/2024 9:41	No		Lateral	N/A	Unknown	NA	NA
3600 CLARENELL RD	10/11/2024	10/11/2024 13:40	No	08/15/2024	Lateral	N/A	Unknown	NA	NA
3900 HICKORY AVE	10/11/2024	10/11/2024 13:38	No		Lateral	N/A	Unknown	NA	NA
4100 LASALLE AVE	10/11/2024	10/11/2024 14:01	No		Lateral	N/A	Unknown	NA	NA
3100 MILFORD AVE	10/11/2024	10/11/2024 15:18	No		Mainline	N/A	Unknown	NA	NA
200 NORTH MONROE ST	10/11/2024	10/11/2024 15:27	No	10/10/2024	Lateral	N/A	Unknown	NA	NA
5900 THE ALAMEDA	10/11/2024	10/11/2024 15:21	No	10/09/2024	Lateral	N/A	Unknown	NA	NA
1400 REYNOLDS ST	10/11/2024	10/11/2024 20:00	No		Mainline	N/A	Unknown	NA	NA
4100 ARDLEY AVE	10/11/2024	10/11/2024 20:25	No	10/07/2024	NA	N/A	Unknown	NA	NA
3700 BARRINGTON RD	10/11/2024	10/11/2024 21:01	No		Lateral	N/A	Unknown	NA	NA
4900 PILGRIM RD	10/12/2024	10/12/2024 9:35	No		Mainline and Lateral	N/A	Unknown	NA	NA
5500 SOUTH BEND RD	10/12/2024	10/12/2024 9:44	No		Lateral	N/A	Unknown	NA	NA
2600 SOUTHERN AVE	10/12/2024	10/12/2024 10:21	No		Lateral	N/A	Unknown	NA	NA
1200 GITTINGS AVE	10/12/2024	10/12/2024 12:10	No	07/09/2024	Lateral	N/A	Unknown	NA	NA
2300 JAMES ST	10/12/2024	10/12/2024 14:24	No		Lateral	N/A	Unknown	NA	NA
300 NOTTINGHAM RD	10/12/2024	10/12/2024 14:52	No	08/03/2024, 09/11/2024	Lateral	N/A	Unknown	NA	NA
3800 HOWARD PARK AVE	10/12/2024	10/12/2024 15:50	No		Mainline	N/A	Unknown	NA	NA
5700 EASTERN AVE	10/12/2024	10/12/2024 17:38	No		Mainline and Lateral	N/A	Unknown	NA	NA
1300 EUTAW PL	10/12/2024	10/12/2024 19:32	No		Lateral	N/A	Unknown	NA	NA
2300 MONTEBELLO TER	10/12/2024	10/12/2024 19:35	No		Lateral	N/A	Unknown	NA	NA
4000 ROSECREST AVE	10/12/2024	10/12/2024 20:06	No		Lateral	N/A	Unknown	NA	NA
5700 NORTH CHARLES ST	10/13/2024	10/13/2024 9:57	No	07/29/2024	Lateral	N/A	Unknown	NA	NA
600 LUCIA AVE	10/13/2024	10/13/2024 12:52	No		Lateral	N/A	Unknown	NA	NA
600 GIBSON RD	10/13/2024	10/13/2024 20:46	No		Mainline and Lateral	N/A	Unknown	NA	NA
3900 GREENMOUNT AVE	10/13/2024	10/13/2024 19:51	No	07/28/2024	Lateral	N/A	Unknown	NA	NA
3300 ABELL AVE	10/14/2024	10/14/2024 9:26	No		Mainline	N/A	Unknown	NA	NA
800 WEST PRATT ST	10/14/2024	10/14/2024 10:32	No		Lateral	N/A	Unknown	NA	NA
400 EAST 31ST ST	10/14/2024	10/14/2024 14:03	No		Lateral	N/A	Unknown	NA	NA
200 WEST LANVALE ST	10/14/2024	10/14/2024 14:54	No		Mainline	N/A	Unknown	NA	NA
3900 BANCROFT RD	10/14/2024	10/14/2024 18:13	No	08/26/2024	Lateral	N/A	Unknown	NA	NA
400 CEDARCROFT RD	10/14/2024	10/14/2024 18:38	No	07/20/2024	Lateral	N/A	Unknown	NA	NA
700 EAST PRATT ST	10/14/2024	10/14/2024 19:34	No		Mainline	N/A	Unknown	NA	NA
300 EAST LORRAINE AVE	10/14/2024	10/14/2024 16:52	No		Lateral	N/A	Unknown	NA	NA
5900 THE ALAMEDA	10/14/2024	10/14/2024 18:22	No		Lateral	N/A	Unknown	NA	NA
1300 SOUTHVIEW RD	10/14/2024	10/14/2024 17:49	No		Lateral	N/A	Unknown	NA	NA
2200 LAKE AVE	10/15/2024	10/15/2024 10:01	No		Lateral	N/A	Unknown	NA	NA
1600 EAST BIDDLE ST	10/15/2024	10/15/2024 13:50	No		Mainline	N/A	Unknown	NA	NA
1000 WOODBOURNE AVE	10/15/2024	10/15/2024 12:47	No		Lateral	N/A	Unknown	NA	NA

Block Name	Date Reported	Response Date and Time	24 Hour Rain Event in Prior 48 Hours	Dates of Other Building Backups (within prior 36 months)	Cause	If Unknown, Efforts to Identify	Estimated Volume Released Into the Building	Claim Filed	Status of Claim (if applicable)
3000 GWYNNS FALLS PKWY	10/15/2024	10/15/2024 17:18	No		Lateral	N/A	Unknown	NA	NA
1300 KENHILL AVE	10/15/2024	10/15/2024 15:23	No		Lateral	N/A	Unknown	NA	NA
1800 MORELAND AVE	10/15/2024	10/15/2024 17:24	No		Lateral	N/A	Unknown	NA	NA
2300 DRUID HILL AVE	10/15/2024	10/15/2024 19:03	No	10/08/2024	Lateral	N/A	Unknown	NA	NA
1500 UPSHIRE RD	10/16/2024	10/16/2024 10:13	No		Lateral	N/A	Unknown	NA	NA
5500 BELLEVILLE AVE	10/16/2024	10/16/2024 18:22	No		Lateral	N/A	Unknown	NA	NA
3400 PINKNEY RD	10/16/2024	10/16/2024 19:10	No	08/08/2024	Mainline	N/A	Unknown	NA	NA
6400 O'DONNELL ST	10/16/2024	10/16/2024 20:42	No		Lateral	N/A	Unknown	NA	NA
6100 EASTERN AVE	10/16/2024	10/16/2024 21:04	No		Mainline	N/A	Unknown	NA	NA
4200 KELWAY RD	10/16/2024	10/16/2024 18:28	No		Lateral	N/A	Unknown	NA	NA
5500 GWYNN OAK AVE	10/16/2024	10/16/2024 19:59	No		Lateral	N/A	Unknown	NA	NA
1700 CARSWELL ST	10/16/2024	10/16/2024 20:36	No		Lateral	N/A	Unknown	NA	NA
4400 FOREST VIEW AVE	10/16/2024	10/16/2024 22:32	No		Lateral	N/A	Unknown	NA	NA
5700 NORTH CHARLES ST	10/16/2024	10/16/2024 22:16	No	07/29/2024, 10/13/2024	Lateral	N/A	Unknown	NA	NA
1400 JORDAN ST	10/16/2024	10/16/2024 22:20	No	08/12/2024	Lateral	N/A	Unknown	NA	NA
1600 MONTPELIER ST	10/17/2024	10/17/2024 8:39	No	09/14/2024	Lateral	N/A	Unknown	NA	NA
3700 DELVERNE RD	10/17/2024	10/17/2024 9:06	No		Lateral	N/A	Unknown	NA	NA
3000 EAST FEDERAL ST	10/17/2024	10/17/2024 12:22	No		Lateral	N/A	Unknown	NA	NA
1700 NORTH MONROE ST	10/17/2024	10/17/2024 16:19	No		Lateral	N/A	Unknown	NA	NA
5700 SAINT ALBANS WAY	10/17/2024	10/17/2024 14:35	No		Mainline	N/A	Unknown	NA	NA
300 EAST 30TH ST	10/17/2024	10/17/2024 15:20	No		Lateral	N/A	Unknown	NA	NA
100 ENFIELD RD	10/17/2024	10/17/2024 17:20	No		Lateral	N/A	Unknown	NA	NA
1200 SOUTHVIEW RD	10/17/2024	10/17/2024 17:58	No		Lateral	N/A	Unknown	NA	NA
6200 FAIR OAKS AVE	10/17/2024	10/17/2024 19:26	No		Mainline	N/A	Unknown	NA	NA
3300 AVONDALE AVE	10/17/2024	10/17/2024 21:58	No		Lateral	N/A	Unknown	NA	NA
2200 FLEET ST	10/18/2024	10/18/2024 9:41	No		Lateral	N/A	Unknown	NA	NA
300 SOUTH STRICKER ST	10/18/2024	10/18/2024 11:46	No		Lateral	N/A	Unknown	NA	NA
3300 WESTERWALD AVE	10/18/2024	10/18/2024 12:20	No		Lateral	N/A	Unknown	NA	NA
1500 STONEWOOD RD	10/18/2024	10/18/2024 14:54	No	09/25/2024	Lateral	N/A	Unknown	NA	NA
4400 MOUNTVIEW RD	10/18/2024	10/18/2024 15:42	No		Lateral	N/A	Unknown	NA	NA
3600 MACTAVISH AVE	10/18/2024	10/18/2024 15:05	No		Lateral	N/A	Unknown	NA	NA
3600 ROSEDALE RD	10/18/2024	10/18/2024 15:29	No		Lateral	N/A	Unknown	NA	NA
3400 SHELBURNE RD	10/18/2024	10/18/2024 18:22	No		Lateral	N/A	Unknown	NA	NA
2800 WEST COLD SPRING LN	10/18/2024	10/18/2024 17:49	No	09/21/2024	Lateral	N/A	Unknown	NA	NA
2400 OVERLAND AVE	10/18/2024	10/18/2024 19:57	No	09/24/2024	Lateral	N/A	Unknown	NA	NA
5100 ROLAND AVE	10/18/2024	10/18/2024 20:29	No		Lateral	N/A	Unknown	NA	NA
1500 NORTHWICK RD	10/18/2024	10/18/2024 20:57	No		Lateral	N/A	Unknown	NA	NA
3900 ELM AVE	10/19/2024	10/19/2024 10:45	No		Lateral	N/A	Unknown	NA	NA
1900 KELLY AVE	10/19/2024	10/19/2024 12:22	No		Mainline	N/A	Unknown	NA	NA
1200 CEDARCROFT RD	10/19/2024	10/19/2024 12:27	No		Lateral	N/A	Unknown	NA	NA
4800 GREENCREST RD	10/19/2024	10/19/2024 12:57	No		Lateral	N/A	Unknown	NA	NA
500 ORKNEY RD	10/19/2024	10/19/2024 16:43	No		Lateral	N/A	Unknown	NA	NA
0 WEST 39TH ST	10/19/2024	10/19/2024 18:36	No		Lateral	N/A	Unknown	NA	NA
5300 PURLINGTON WAY	10/19/2024	10/19/2024 20:20	No	08/19/2024, 09/16/2024	Lateral	N/A	Unknown	NA	NA
800 EAST BELVEDERE AVE	10/19/2024	10/19/2024 20:38	No		Lateral	N/A	Unknown	NA	NA

Block Name	Date Reported	Response Date and Time	24 Hour Rain Event in Prior 48 Hours	Dates of Other Building Backups (within prior 36 months)	Cause	If Unknown, Efforts to Identify	Estimated Volume Released Into the Building	Claim Filed	Status of Claim (if applicable)
6000 WESTERN RUN DR	10/19/2024	10/19/2024 21:09	No		Mainline	N/A	Unknown	NA	NA
1900 NORTH FOREST PARK AVE	10/20/2024	10/20/2024 9:46	No	09/29/2024	Mainline and Lateral	N/A	Unknown	NA	NA
1500 NORTHWICK RD	10/20/2024	10/20/2024 15:03	No	10/18/2024	Lateral	N/A	Unknown	NA	NA
3600 MACTAVISH AVE	10/20/2024	10/20/2024 18:02	No	10/18/2024	Lateral	N/A	Unknown	NA	NA
4000 FALLSTAFF RD	10/20/2024	10/20/2024 20:45	No		Lateral	N/A	Unknown	NA	NA
1500 UPSHIRE RD	10/21/2024	10/21/2024 9:59	No		Lateral	N/A	Unknown	NA	NA
1300 GLENWOOD AVE	10/21/2024	10/21/2024 10:15	No		Lateral	N/A	Unknown	NA	NA
5500 TODD AVE	10/21/2024	10/21/2024 13:33	No		Mainline	N/A	Unknown	NA	NA
3300 ABELL AVE	10/21/2024	10/21/2024 9:20	No	10/14/2024	Mainline and Lateral	N/A	Unknown	NA	NA
800 EAST PRESTON ST	10/21/2024	10/21/2024 9:29	No		Mainline	N/A	Unknown	NA	NA
3900 MORTIMER AVE	10/21/2024	10/21/2024 21:10	No	10/03/2024	Lateral	N/A	Unknown	NA	NA
4500 VALLEY VIEW AVE	10/21/2024	10/21/2024 14:18	No		Lateral	N/A	Unknown	NA	NA
1900 NORTH BENTALOU ST	10/21/2024	10/21/2024 22:45	No		Mainline	N/A	Unknown	NA	NA
0 EAST BARNEY ST	10/21/2024	10/21/2024 12:13	No		Mainline	N/A	Unknown	NA	NA
3100 NORTH CHARLES ST	10/21/2024	10/21/2024 12:31	No		Mainline and Lateral	N/A	Unknown	NA	NA
2200 JEFFERSON ST	10/21/2024	10/21/2024 14:36	No		Lateral	N/A	Unknown	NA	NA
3100 MORAVIA RD	10/21/2024	10/21/2024 13:13	No		Mainline	N/A	Unknown	NA	NA
100 SOUTH ANN ST	10/21/2024	10/21/2024 16:04	No		Mainline	N/A	Unknown	NA	NA
400 WESTGATE RD	10/21/2024	10/21/2024 18:13	No		Mainline	N/A	Unknown	NA	NA
5500 BELLEVILLE AVE	10/21/2024	10/21/2024 19:43	No	08/01/2024	Lateral	N/A	Unknown	NA	NA
3300 AVONDALE AVE	10/21/2024	10/21/2024 21:06	No	10/17/2024	Lateral	N/A	Unknown	NA	NA
400 WESTGATE RD	10/21/2024	10/21/2024 18:17	No		Mainline	N/A	Unknown	NA	NA
3400 COPLEY RD	10/21/2024	10/21/2024 22:27	No		Lateral	N/A	Unknown	NA	NA
1200 ANGLESEA ST	10/21/2024	10/21/2024 20:48	No		Lateral	N/A	Unknown	NA	NA
0 BEECHDALE RD	10/21/2024	10/22/2024 13:28	No		Lateral	N/A	Unknown	NA	NA
1300 GLENWOOD AVE	10/22/2024	10/22/2024 8:52	No	10/21/2024	Lateral	N/A	Unknown	NA	NA
3600 MACTAVISH AVE	10/22/2024	10/22/2024 9:16	No		Lateral	N/A	Unknown	NA	NA
1900 NORTH FOREST PARK AVE	10/22/2024	10/22/2024 14:17	No		Lateral	N/A	Unknown	Yes	Open
5700 WALTHER AVE	10/22/2024	10/22/2024 12:07	No		Lateral	N/A	Unknown	NA	NA
6800 BANK ST	10/22/2024	10/22/2024 13:05	No		Lateral	N/A	Unknown	NA	NA
1500 EAST BIDDLE ST	10/22/2024	10/22/2024 14:21	No		Lateral	N/A	Unknown	NA	NA
500 ORKNEY RD	10/22/2024	10/22/2024 15:16	No		Lateral	N/A	Unknown	NA	NA
1200 ANGLESEA ST	10/22/2024	10/22/2024 19:12	No		Lateral	N/A	Unknown	NA	NA
1500 NORTHBOURNE RD	10/22/2024	10/22/2024 19:57	No		Lateral	N/A	Unknown	NA	NA
1700 NORTH MONROE ST	10/22/2024	10/22/2024 16:36	No	10/17/2024	Lateral	N/A	Unknown	NA	NA
3000 OVERLAND AVE	10/22/2024	10/22/2024 21:26	No	08/11/2024, 08/26/2024	Lateral	N/A	Unknown	NA	NA
5200 PUTNEY WAY	10/22/2024	10/23/2024 8:42	No		Lateral	N/A	Unknown	NA	NA
900 WOODSON RD	10/23/2024	10/23/2024 9:04	No		Mainline	N/A	Unknown	NA	NA
2500 ASHTON ST	10/23/2024	10/23/2024 9:49	No		Lateral	N/A	Unknown	NA	NA
5700 LEITH WALK	10/23/2024	10/23/2024 12:33	No		Lateral	N/A	Unknown	NA	NA
4800 TRUESDALE AVE	10/23/2024	10/23/2024 15:03	No		Mainline	N/A	Unknown	NA	NA
3000 TEMPLE GATE	10/23/2024	10/23/2024 18:21	No	10/10/2024	Lateral	N/A	Unknown	NA	NA
3600 BEECH AVE	10/23/2024	10/23/2024 17:40	No		Lateral	N/A	Unknown	NA	NA
1900 EAST 32ND ST	10/23/2024	10/23/2024 17:35	No		Lateral	N/A	Unknown	NA	NA
3200 MORAVIA RD	10/23/2024	10/23/2024 18:29	No		Lateral	N/A	Unknown	NA	NA

Block Name	Date Reported	Response Date and Time	24 Hour Rain Event in Prior 48 Hours	Dates of Other Building Backups (within prior 36 months)	Cause	If Unknown, Efforts to Identify	Estimated Volume Released Into the Building	Claim Filed	Status of Claim (if applicable)
1900 WADSWORTH WAY	10/24/2024	10/24/2024 8:51	No		Lateral	N/A	Unknown	NA	NA
600 MARKHAM RD	10/24/2024	10/24/2024 11:05	No		Lateral	N/A	Unknown	NA	NA
4100 LIBERTY HEIGHTS AVE	10/24/2024	10/24/2024 12:03	No		Lateral	N/A	Unknown	NA	NA
800 EAST LAKE AVE	10/24/2024	10/24/2024 10:59	No		Lateral	N/A	Unknown	NA	NA
4100 WHITE AVE	10/24/2024	10/24/2024 10:33	No		Lateral	N/A	Unknown	NA	NA
300 SOUTH COLLINS AVE	10/24/2024	10/24/2024 10:31	No		Lateral	N/A	Unknown	NA	NA
5000 QUEENSBERRY AVE	10/24/2024	10/24/2024 13:00	No		Lateral	N/A	Unknown	NA	NA
700 SOUTH BROADWAY	10/24/2024	10/24/2024 12:29	No		Lateral	N/A	Unknown	NA	NA
700 SOUTH BROADWAY	10/24/2024	10/24/2024 12:32	No		Lateral	N/A	Unknown	NA	NA
700 SOUTH BROADWAY	10/24/2024	10/24/2024 12:35	No		Lateral	N/A	Unknown	NA	NA
2400 WEST FRANKLIN ST	10/24/2024	10/24/2024 14:14	No		Lateral	N/A	Unknown	NA	NA
1400 CEDARCROFT RD	10/24/2024	10/24/2024 13:51	No		Lateral	N/A	Unknown	NA	NA
1200 NORTH ELLWOOD AVE	10/24/2024	10/24/2024 19:34	No		Mainline	N/A	Unknown	NA	NA
4300 GREENHILL AVE	10/24/2024	10/24/2024 17:56	No		Lateral	N/A	Unknown	NA	NA
1600 WADSWORTH WAY	10/24/2024	10/24/2024 21:05	No		Lateral	N/A	Unknown	NA	NA
3200 MORAVIA RD	10/24/2024	10/24/2024 19:42	No		Lateral	N/A	Unknown	NA	NA
4800 HERRING RUN DR	10/24/2024	10/24/2024 20:42	No		Lateral	N/A	Unknown	NA	NA
1600 THAMES ST	10/24/2024	10/25/2024 9:33	No		Mainline	N/A	Unknown	NA	NA
0 EAST BARNEY ST	10/25/2024	10/25/2024 8:53	No	10/21/2024	Mainline	N/A	Unknown	NA	NA
3800 EAST HADLEY SQ	10/25/2024	10/25/2024 10:07	No		Lateral	N/A	Unknown	NA	NA
5600 SAGRA RD	10/25/2024	10/25/2024 10:25	No		Lateral	N/A	Unknown	NA	NA
2100 NORTHBRIDGE AVE	10/25/2024	10/25/2024 13:04	No		Mainline and Lateral	N/A	Unknown	NA	NA
4300 NICHOLAS AVE	10/25/2024	10/25/2024 12:29	No		Lateral	N/A	Unknown	NA	NA
5700 LEITH WALK	10/25/2024	10/25/2024 11:55	No	10/23/2024	Lateral	N/A	Unknown	NA	NA
2400 SHIRLEY AVE	10/25/2024	10/25/2024 13:08	No		Lateral	N/A	Unknown	NA	NA
4600 MARX AVE	10/25/2024	10/25/2024 12:43	No		Lateral	N/A	Unknown	NA	NA
3200 MORAVIA RD	10/25/2024	10/25/2024 12:21	No	10/23/2024	Lateral	N/A	Unknown	NA	NA
3300 TIOGA PKWY	10/25/2024	10/25/2024 13:24	No		Lateral	N/A	Unknown	NA	NA
3400 GLENMORE AVE	10/25/2024	10/25/2024 14:38	No	09/14/2024, 09/29/2024	Lateral	N/A	Unknown	NA	NA
1200 EAST FORT AVE	10/25/2024	10/25/2024 19:27	No	08/19/2024	Mainline and Lateral	N/A	Unknown	NA	NA
4300 ETHLAND AVE	10/25/2024	10/25/2024 21:23	No		Mainline	N/A	Unknown	NA	NA
1700 WICKES AVE	10/26/2024	10/26/2024 8:56	No		Lateral	N/A	Unknown	NA	NA
4400 GREENWAY	10/26/2024	10/26/2024 11:19	No	09/07/2024, 09/08/2024	Mainline	N/A	Unknown	NA	NA
4600 MARX AVE	10/26/2024	10/26/2024 11:34	No		Lateral	N/A	Unknown	NA	NA
5500 GREENFIELD AVE	10/26/2024	10/26/2024 16:53	No		Lateral	N/A	Unknown	NA	NA
3600 GARRISON BLVD	10/26/2024	10/26/2024 16:20	No		Lateral	N/A	Unknown	NA	NA
4500 PARKWOOD AVE	10/26/2024	10/26/2024 17:03	No	09/28/2024	Lateral	N/A	Unknown	NA	NA
3600 CLARKS LN	10/26/2024	10/26/2024 22:17	No		Lateral	N/A	Unknown	NA	NA
2300 NORTH ELLAMONT ST	10/27/2024	10/27/2024 13:08	No		Mainline	N/A	Unknown	NA	NA
300 PADDINGTON RD	10/27/2024	10/27/2024 12:58	No		Lateral	N/A	Unknown	NA	NA
5600 BENTON HEIGHTS AVE	10/27/2024	10/27/2024 14:38	No		Lateral	N/A	Unknown	NA	NA
4000 GREENSPRING AVE	10/27/2024	10/27/2024 16:14	No		Mainline	N/A	Unknown	NA	NA
400 WINGATE RD	10/27/2024	10/27/2024 17:58	No	10/08/2024	Lateral	N/A	Unknown	NA	NA
100 TUNBRIDGE RD	10/27/2024	10/27/2024 21:14	No		Lateral	N/A	Unknown	NA	NA
2700 PRESBURY ST	10/27/2024	10/28/2024 9:06	No		Mainline	N/A	Unknown	NA	NA

Block Name	Date Reported	Response Date and Time	24 Hour Rain Event in Prior 48 Hours	Dates of Other Building Backups (within prior 36 months)	Cause	If Unknown, Efforts to Identify	Estimated Volume Released Into the Building	Claim Filed	Status of Claim (if applicable)
1900 WADSWORTH WAY	10/28/2024	10/28/2024 10:22	No	10/24/2024	Lateral	N/A	Unknown	NA	NA
3200 TANEY RD	10/28/2024	10/28/2024 10:31	No		Lateral	N/A	Unknown	NA	NA
5200 TRAMORE RD	10/28/2024	10/28/2024 11:12	No		Lateral	N/A	Unknown	NA	NA
900 MONTPELIER ST	10/28/2024	10/28/2024 13:50	No		Lateral	N/A	Unknown	NA	NA
4600 MARBLE HALL RD	10/28/2024	10/28/2024 15:05	No		Lateral	N/A	Unknown	NA	NA
5000 CHALGROVE AVE	10/28/2024	10/28/2024 19:46	No		Mainline	N/A	Unknown	NA	NA
1100 EAST NORTHERN PKWY	10/28/2024	10/28/2024 22:01	No		Lateral	N/A	Unknown	NA	NA
1300 MERIDENE DR	10/28/2024	10/28/2024 22:25	No		Lateral	N/A	Unknown	NA	NA
400 SWALE AVE	10/29/2024	10/29/2024 9:26	No		Lateral	N/A	Unknown	NA	NA
1700 NORTH BROADWAY	10/29/2024	10/29/2024 9:15	No		Mainline	N/A	Unknown	NA	NA
3000 OAKFORD AVE	10/29/2024	10/29/2024 10:04	No		Lateral	N/A	Unknown	NA	NA
5900 KEY AVE	10/29/2024	10/29/2024 10:23	No		Lateral	N/A	Unknown	NA	NA
400 WESTGATE RD	10/29/2024	10/29/2024 10:27	No	10/21/2024	Lateral	N/A	Unknown	NA	NA
1700 BARCLAY ST	10/29/2024	10/29/2024 11:38	No		Lateral	N/A	Unknown	NA	NA
800 VENABLE AVE	10/29/2024	10/29/2024 19:51	No		Lateral	N/A	Unknown	NA	NA
2300 EDMONDSON AVE	10/29/2024	10/29/2024 13:48	No		Lateral	N/A	Unknown	NA	NA
300 TAPLOW RD	10/29/2024	10/29/2024 13:12	No		Lateral	N/A	Unknown	NA	NA
4300 GREENHILL AVE	10/29/2024	10/29/2024 20:11	No	10/24/2024	Lateral	N/A	Unknown	NA	NA
2400 NORTH ELLAMONT ST	10/29/2024	10/29/2024 15:15	No	09/15/2024	Lateral	N/A	Unknown	NA	NA
300 EAST 33RD ST	10/29/2024	10/29/2024 19:24	No		Lateral	N/A	Unknown	Yes	Open
2400 BROHAWN AVE	10/29/2024	10/29/2024 18:02	No		Lateral	N/A	Unknown	NA	NA
2200 EAST PRATT ST	10/29/2024	10/29/2024 18:08	No		Lateral	N/A	Unknown	NA	NA
3500 LABYRINTH RD	10/29/2024	10/29/2024 20:23	No	08/16/2024	Lateral	N/A	Unknown	NA	NA
3900 BANCROFT RD	10/30/2024	10/30/2024 9:22	No		Lateral	N/A	Unknown	NA	NA
3100 NORTHWAY DR	10/30/2024	10/30/2024 9:43	No		Lateral	N/A	Unknown	NA	NA
5100 ANTHONY AVE	10/30/2024	10/30/2024 11:53	No		Lateral	N/A	Unknown	NA	NA
0 NORTH MARTIN LUTHER KING JR BLVD	10/30/2024	10/30/2024 16:46	No	09/10/2024	Mainline	N/A	Unknown	NA	NA
3000 EAST FEDERAL ST	10/30/2024	10/30/2024 14:04	No	10/17/2024	Mainline	N/A	Unknown	NA	NA
1500 LOCHWOOD RD	10/30/2024	10/30/2024 18:54	No	07/15/2024	Lateral	N/A	Unknown	NA	NA
1300 EUTAW PL	10/30/2024	10/30/2024 20:23	No	10/12/2024	Lateral	N/A	Unknown	NA	NA
3300 PINKNEY RD	10/30/2024	10/30/2024 22:54	No		Lateral	N/A	Unknown	NA	NA
2600 MOORE AVE	10/31/2024	10/31/2024 11:07	No		Lateral	N/A	Unknown	NA	NA
5500 CEDONIA AVE	10/31/2024	10/31/2024 10:41	No		Lateral	N/A	Unknown	NA	NA
3200 BERKSHIRE RD	10/31/2024	10/31/2024 10:16	No		Lateral	N/A	Unknown	NA	NA
5700 NORTH CHARLES ST	10/31/2024	10/31/2024 14:09	No	07/29/2024, 10/13/2024, 10/16/2024	Lateral	N/A	Unknown	NA	NA
1500 LOCHWOOD RD	10/31/2024	10/31/2024 13:49	No		Mainline	N/A	Unknown	NA	NA
4600 CHATFORD AVE	10/31/2024	10/31/2024 22:04	No		Mainline	N/A	Unknown	NA	NA
2300 MONTEBELLO TER	10/31/2024	10/31/2024 14:55	No		Lateral	N/A	Unknown	NA	NA
800 WEST PRATT ST	10/31/2024	10/31/2024 19:23	No	10/14/2024	Lateral	N/A	Unknown	NA	NA
3700 FRANKFORD AVE	10/31/2024	10/31/2024 21:34	No		Mainline	N/A	Unknown	NA	NA
2400 DRUID HILL AVE	10/31/2024	10/31/2024 18:42	No		Lateral	N/A	Unknown	NA	NA
4600 CHATFORD AVE	10/31/2024	10/31/2024 22:33	No		Mainline	N/A	Unknown	NA	NA
300 LIGHT ST	10/31/2024	10/31/2024 18:21	No		Mainline	N/A	Unknown	NA	NA

Block Name	Date Reported	Response Date and Time	24 Hour Rain Event in Prior 48 Hours	Dates of Other Building Backups (within prior 36 months)	Cause	If Unknown, Efforts to Identify	Estimated Volume Released Into the Building	Claim Filed	Status of Claim (if applicable)
700 NORTH CARROLLTON AVE	11/1/2024	11/1/2024 12:29	No	10/10/2024	Lateral	N/A	Unknown	NA	NA
2600 ERDMAN AVE	11/1/2024	11/1/2024 13:10	No		Lateral	N/A	Unknown	NA	NA
100 SOUTH ANN ST	11/1/2024	11/1/2024 11:25	No	10/21/2024	NA	N/A	Unknown	NA	NA
1100 WEST HAMBURG ST	11/1/2024	11/1/2024 14:34	No		Mainline	N/A	Unknown	NA	NA
0 EAST LAKE AVE	11/1/2024	11/1/2024 14:08	No		Lateral	N/A	Unknown	NA	NA
2800 JOSEPH AVE	11/1/2024	11/1/2024 14:53	No		Mainline	N/A	Unknown	NA	NA
700 EAST 20TH ST	11/1/2024	11/1/2024 19:54	No		Lateral	N/A	Unknown	NA	NA
5400 LOTHIAN RD	11/1/2024	11/1/2024 17:46	No		Lateral	N/A	Unknown	NA	NA
5300 HADDON AVE	11/1/2024	11/1/2024 17:37	No		Lateral	N/A	Unknown	NA	NA
4100 PENHURST AVE	11/1/2024	11/1/2024 21:00	No		Mainline	N/A	Unknown	NA	NA
3000 LIBERTY HEIGHTS AVE	11/1/2024	11/1/2024 22:05	No		Lateral	N/A	Unknown	NA	NA
2900 WEST STRATHMORE AVE	11/1/2024	11/1/2024 22:40	No		Mainline and Lateral	N/A	Unknown	NA	NA
4900 PILGRIM RD	11/2/2024	11/2/2024 9:27	No	10/12/2024	Lateral	N/A	Unknown	NA	NA
3800 FORRESTER AVE	11/2/2024	11/2/2024 10:58	No	10/04/2024	Lateral	N/A	Unknown	NA	NA
4200 PULASKI HWY	11/2/2024	11/2/2024 14:29	No		Mainline	N/A	Unknown	NA	NA
2300 MADISON AVE	11/2/2024	11/2/2024 13:34	No		Mainline	N/A	Unknown	NA	NA
5500 WOODMONT AVE	11/2/2024	11/2/2024 14:01	No		Lateral	N/A	Unknown	NA	NA
3100 NORTHWAY DR	11/2/2024	11/2/2024 15:09	No	10/30/2024	Lateral	N/A	Unknown	NA	NA
800 EAST LAKE AVE	11/2/2024	11/2/2024 18:10	No	10/24/2024	Mainline and Lateral	N/A	Unknown	NA	NA
5400 YORK RD	11/2/2024	11/2/2024 19:00	No	10/09/2024	Mainline	N/A	Unknown	NA	NA
2900 PARKWOOD AVE	11/3/2024	11/3/2024 9:38	No		Lateral	N/A	Unknown	NA	NA
3200 TANEY RD	11/3/2024	11/3/2024 10:49	No		Lateral	N/A	Unknown	NA	NA
3900 NORTH CHARLES ST	11/3/2024	11/3/2024 10:39	No		Lateral	N/A	Unknown	NA	NA
700 GLADSTONE AVE	11/3/2024	11/3/2024 12:09	No		Lateral	N/A	Unknown	NA	NA
2300 MADISON AVE	11/3/2024	11/3/2024 18:48	No		Mainline	N/A	Unknown	NA	NA
2300 MADISON AVE	11/3/2024	11/3/2024 18:58	No	11/02/2024	Mainline	N/A	Unknown	NA	NA
5700 SAINT ALBANS WAY	11/3/2024	11/3/2024 21:04	No	10/17/2024	Mainline	N/A	Unknown	NA	NA
4800 HERRING RUN DR	11/4/2024	11/4/2024 10:25	No		Lateral	N/A	Unknown	NA	NA
4600 HARCOURT RD	11/4/2024	11/4/2024 11:09	No	07/01/2024	Lateral	N/A	Unknown	NA	NA
1500 WADSWORTH WAY	11/4/2024	11/4/2024 10:45	No		Lateral	N/A	Unknown	NA	NA
1600 DARLEY AVE	11/4/2024	11/4/2024 11:21	No		Mainline	N/A	Unknown	NA	NA
6400 LOCH RAVEN BLVD	11/4/2024	11/4/2024 12:39	No		Lateral	N/A	Unknown	NA	NA
6100 MACBETH DR	11/4/2024	11/4/2024 12:51	No		Lateral	N/A	Unknown	NA	NA
3800 FAIRHAVEN AVE	11/4/2024	11/4/2024 18:54	No		Lateral	N/A	Unknown	NA	NA
4700 PARKSIDE DR	11/4/2024	11/4/2024 16:52	No		Lateral	N/A	Unknown	NA	NA
4400 ROLAND AVE	11/4/2024	11/4/2024 16:58	No		Lateral	N/A	Unknown	NA	NA
700 GLADSTONE AVE	11/4/2024	11/4/2024 17:10	No	11/03/2024	Lateral	N/A	Unknown	NA	NA
2500 MARBOURNE AVE	11/4/2024	11/4/2024 20:07	No		Lateral	N/A	Unknown	NA	NA
4500 HARCOURT RD	11/4/2024	11/4/2024 20:29	No		Lateral	N/A	Unknown	NA	NA
5500 BUCKNELL RD	11/5/2024	11/5/2024 9:01	No		Lateral	N/A	Unknown	NA	NA
700 MELVILLE AVE	11/5/2024	11/5/2024 10:28	No		Lateral	N/A	Unknown	NA	NA
0 EAST LAKE AVE	11/5/2024	11/5/2024 11:20	No	07/09/2024	Lateral	N/A	Unknown	NA	NA
1900 NORTH ELLAMONT ST	11/5/2024	11/5/2024 17:21	No		Mainline	N/A	Unknown	NA	NA
1100 NORTH FULTON AVE	11/5/2024	11/5/2024 16:11	No		Lateral	N/A	Unknown	NA	NA
200 NORTH KENWOOD AVE	11/5/2024	11/5/2024 16:58	No		Lateral	N/A	Unknown	NA	NA

Block Name	Date Reported	Response Date and Time	24 Hour Rain Event in Prior 48 Hours	Dates of Other Building Backups (within prior 36 months)	Cause	If Unknown, Efforts to Identify	Estimated Volume Released Into the Building	Claim Filed	Status of Claim (if applicable)
3900 CLOVERHILL RD	11/5/2024	11/5/2024 19:11	No		Lateral	N/A	Unknown	NA	NA
600 BARTLETT AVE	11/5/2024	11/5/2024 20:10	No		Mainline	N/A	Unknown	NA	NA
1800 WALBROOK AVE	11/5/2024	11/5/2024 19:33	No		Lateral	N/A	Unknown	NA	NA
4600 FRANKFORD AVE	11/5/2024	11/5/2024 22:25	No		Mainline	N/A	Unknown	NA	NA
3000 SAINT PAUL ST	11/6/2024	11/6/2024 9:21	No	09/03/2024	Lateral	N/A	Unknown	NA	NA
2300 MADISON AVE	11/6/2024	11/6/2024 15:02	No	11/02/2024, 11/03/2024	NA	N/A	Unknown	NA	NA
1500 UPSHIRE RD	11/6/2024	11/6/2024 9:34	No	10/21/2024	Lateral	N/A	Unknown	NA	NA
4700 PARKSIDE DR	11/6/2024	11/6/2024 11:13	No	11/04/2024	Lateral	N/A	Unknown	NA	NA
5700 NASCO PL	11/6/2024	11/6/2024 11:54	No		Lateral	N/A	Unknown	NA	NA
1600 STONEWOOD RD	11/6/2024	11/6/2024 11:30	No		Lateral	N/A	Unknown	NA	NA
2200 WALSHIRE AVE	11/6/2024	11/6/2024 14:00	No		Mainline	N/A	Unknown	NA	NA
2900 BRIGHTON ST	11/6/2024	11/6/2024 14:03	No		Mainline	N/A	Unknown	NA	NA
1300 SAINT MARKS AVE	11/6/2024	11/6/2024 16:40	No		Lateral	N/A	Unknown	NA	NA
600 BARTLETT AVE	11/6/2024	11/6/2024 17:32	No		Mainline	N/A	Unknown	NA	NA
300 SUFFOLK RD	11/6/2024	11/6/2024 17:35	No		Lateral	N/A	Unknown	NA	NA
3400 PIEDMONT AVE	11/6/2024	11/6/2024 16:54	No		Mainline	N/A	Unknown	NA	NA
1800 SWANSEA RD	11/6/2024	11/6/2024 20:38	No		Lateral	N/A	Unknown	NA	NA
1100 NORTH CENTRAL AVE	11/7/2024	11/7/2024 10:31	No		Lateral	N/A	Unknown	NA	NA
4200 POTTER ST	11/7/2024	11/7/2024 10:38	No		Lateral	N/A	Unknown	NA	NA
6100 GIST AVE	11/7/2024	11/7/2024 16:10	No	08/29/2024	Lateral	N/A	Unknown	NA	NA
1900 NORTH PAYSON ST	11/7/2024	11/7/2024 14:54	No		Lateral	N/A	Unknown	NA	NA
2700 LIST AVE	11/7/2024	11/7/2024 14:37	No		Lateral	N/A	Unknown	NA	NA
3600 ERDMAN AVE	11/7/2024	11/7/2024 20:53	No		Lateral	N/A	Unknown	NA	NA
1600 EAST BELVEDERE AVE	11/7/2024	11/7/2024 20:36	No		Lateral	N/A	Unknown	NA	NA
2700 RAYNER AVE	11/7/2024	11/7/2024 17:38	No		Lateral	N/A	Unknown	NA	NA
0 EAST PRESTON ST	11/7/2024	11/7/2024 19:02	No	07/12/2024, 07/26/2024, 08/10/2024	Mainline and Lateral	N/A	Unknown	NA	NA
5100 BENTON HEIGHTS AVE	11/7/2024	11/7/2024 20:37	No		Lateral	N/A	Unknown	NA	NA
5500 BELAIR RD	11/7/2024	11/7/2024 22:08	No		Mainline	N/A	Unknown	NA	NA
2000 EAST BELVEDERE AVE	11/8/2024	11/8/2024 12:14	No		Lateral	N/A	Unknown	NA	NA
3700 CLARENELL RD	11/8/2024	11/8/2024 11:48	No		Lateral	N/A	Unknown	NA	NA
2600 GARRETT AVE	11/8/2024	11/8/2024 13:01	No	08/22/2024	Lateral	N/A	Unknown	NA	NA
200 NORTH KENWOOD AVE	11/8/2024	11/8/2024 13:56	No	11/05/2024	Lateral	N/A	Unknown	NA	NA
3900 WEST MULBERRY ST	11/8/2024	11/8/2024 12:41	No		Lateral	N/A	Unknown	NA	NA
2900 WYMAN PKWY	11/8/2024	11/8/2024 20:03	No		Lateral	N/A	Unknown	NA	NA
2900 CRESMONT AVE	11/8/2024	11/8/2024 20:04	No		Lateral	N/A	Unknown	NA	NA
4200 CRAWFORD AVE	11/8/2024	11/8/2024 18:47	No		Lateral	N/A	Unknown	NA	NA
800 CEDARCROFT RD	11/8/2024	11/8/2024 15:49	No	10/09/2024	Mainline	N/A	Unknown	NA	NA
5900 CHINQUAPIN PKWY	11/8/2024	11/8/2024 16:06	No		Lateral	N/A	Unknown	NA	NA
3900 GROVELAND AVE	11/8/2024	11/8/2024 17:58	No		Mainline	N/A	Unknown	NA	NA
1300 BERRY ST	11/8/2024	11/8/2024 19:41	No		Lateral	N/A	Unknown	NA	NA
2000 EAST BELVEDERE AVE	11/9/2024	11/9/2024 8:42	No	11/08/2024	Lateral	N/A	Unknown	NA	NA
3100 NORTH CALVERT ST	11/9/2024	11/9/2024 9:09	No		Lateral	N/A	Unknown	NA	NA
3400 EAST NORTHERN PKWY	11/9/2024	11/9/2024 10:29	No		Lateral	N/A	Unknown	NA	NA
3900 PINKNEY RD	11/9/2024	11/9/2024 11:56	No		Lateral	N/A	Unknown	NA	NA

Block Name	Date Reported	Response Date and Time	24 Hour Rain Event in Prior 48 Hours	Dates of Other Building Backups (within prior 36 months)	Cause	If Unknown, Efforts to Identify	Estimated Volume Released Into the Building	Claim Filed	Status of Claim (if applicable)
600 VENABLE AVE	11/9/2024	11/9/2024 12:19	No		Lateral	N/A	Unknown	NA	NA
5500 GWYNN OAK AVE	11/9/2024	11/9/2024 15:31	No		Lateral	N/A	Unknown	NA	NA
5100 CHALGROVE AVE	11/9/2024	11/9/2024 16:45	No		Mainline	N/A	Unknown	NA	NA
5100 CHALGROVE AVE	11/9/2024	11/9/2024 16:52	No		Mainline	N/A	Unknown	NA	NA
800 NORTH LUZERNE AVE	11/9/2024	11/9/2024 17:18	No		Mainline	N/A	Unknown	NA	NA
300 KINGSTON RD	11/9/2024	11/9/2024 18:05	No		Lateral	N/A	Unknown	NA	NA
3700 LIBERTY HEIGHTS AVE	11/9/2024	11/9/2024 18:40	No		Lateral	N/A	Unknown	NA	NA
600 VENABLE AVE	11/10/2024	11/10/2024 12:22	No	11/09/2024	Lateral	N/A	Unknown	NA	NA
1900 HERBERT ST	11/10/2024	11/10/2024 13:00	No		Mainline	N/A	Unknown	NA	NA
3600 HARFORD RD	11/10/2024	11/10/2024 18:26	No		Lateral	N/A	Unknown	NA	NA
3300 AVONDALE AVE	11/10/2024	11/10/2024 19:56	No	10/17/2024, 10/21/2024	Lateral	N/A	Unknown	NA	NA
3200 YOSEMITE AVE	11/10/2024	11/11/2024 9:59	No		Lateral	N/A	Unknown	NA	NA
3800 COPLEY RD	11/11/2024	11/11/2024 10:43	No		Lateral	N/A	Unknown	NA	NA
2800 MAYFIELD AVE	11/11/2024	11/11/2024 10:19	No		Lateral	N/A	Unknown	NA	NA
5400 YORK RD	11/11/2024	11/11/2024 11:23	No	10/09/2024, 11/02/2024	Mainline	N/A	Unknown	NA	NA
1200 WALKER AVE	11/11/2024	11/11/2024 12:59	No	07/24/2024	Lateral	N/A	Unknown	NA	NA
2800 LAKE AVE	11/11/2024	11/11/2024 13:14	No		Lateral	N/A	Unknown	NA	NA
5200 SAINT ALBANS WAY	11/11/2024	11/11/2024 16:56	No		Lateral	N/A	Unknown	NA	NA
3500 HOLMES AVE	11/11/2024	11/11/2024 13:29	No		Lateral	N/A	Unknown	NA	NA
2800 BAUERNWOOD AVE	11/11/2024	11/11/2024 15:17	No		Lateral	N/A	Unknown	NA	NA
100 SOUTH ANN ST	11/11/2024	11/11/2024 17:28	No	10/21/2024, 11/01/2024	Mainline	N/A	Unknown	NA	NA
1400 EAST OLIVER ST	11/11/2024	11/11/2024 20:23	No		Mainline	N/A	Unknown	NA	NA
500 SOUTH BENTALOU ST	11/11/2024	11/11/2024 21:19	No		Lateral	N/A	Unknown	NA	NA
3900 CLOVERHILL RD	11/12/2024	11/12/2024 8:34	No		Lateral	N/A	Unknown	NA	NA
2400 EAST PRESTON ST	11/12/2024	11/12/2024 9:41	No		Mainline	N/A	Unknown	NA	NA
4500 DERBY MANOR DR	11/12/2024	11/12/2024 9:02	No		Mainline and Lateral	N/A	Unknown	NA	NA
1900 HERBERT ST	11/12/2024	11/12/2024 9:37	No	11/10/2024	Lateral	N/A	Unknown	NA	NA
5700 SAINT ALBANS WAY	11/12/2024	11/12/2024 10:07	No	10/17/2024, 11/03/2024	Lateral	N/A	Unknown	NA	NA
5300 HADDON AVE	11/12/2024	11/12/2024 14:52	No	11/01/2024	Lateral	N/A	Unknown	NA	NA
5400 WILLOWMERE WAY	11/12/2024	11/12/2024 11:59	No		Lateral	N/A	Unknown	NA	NA
1900 WEST LANVALE ST	11/12/2024	11/12/2024 12:59	No		Mainline and Lateral	N/A	Unknown	NA	NA
2500 NORTH ELLAMONT ST	11/12/2024	11/12/2024 14:28	No		Lateral	N/A	Unknown	NA	NA
5200 1 2 YORK RD	11/12/2024	11/12/2024 14:21	No		Lateral	N/A	Unknown	NA	NA
800 CEDARCROFT RD	11/12/2024	11/12/2024 19:39	No	10/09/2024, 11/08/2024	Mainline	N/A	Unknown	NA	NA
4200 POTTER ST	11/12/2024	11/12/2024 18:26	No	11/07/2024	Lateral	N/A	Unknown	NA	NA
1500 NORTHBOURNE RD	11/12/2024	11/12/2024 19:07	No		Mainline and Lateral	N/A	Unknown	NA	NA
5300 LOCH RAVEN BLVD	11/12/2024	11/12/2024 17:49	No		Mainline	N/A	Unknown	NA	NA
5500 NOME AVE	11/13/2024	11/13/2024 10:36	No	08/27/2024	Lateral	N/A	Unknown	NA	NA
5400 MOORES RUN DR	11/13/2024	11/13/2024 19:55	No		Lateral	N/A	Unknown	NA	NA
5400 WILLOWMERE WAY	11/13/2024	11/13/2024 12:16	No	11/12/2024	Lateral	N/A	Unknown	NA	NA
5700 NORTH CHARLES ST	11/13/2024	11/13/2024 11:07	No	07/29/2024, 10/13/2024, 10/16/2024, 10/31/2024	Lateral	N/A	Unknown	NA	NA
800 BENNINGHAUS RD	11/13/2024	11/13/2024 11:33	No		Lateral	N/A	Unknown	NA	NA
800 HARLEM AVE	11/13/2024	11/13/2024 10:26	No		Lateral	N/A	Unknown	NA	NA
200 SOUTH MORLEY ST	11/13/2024	11/13/2024 14:23	No		Lateral	N/A	Unknown	NA	NA

Block Name	Date Reported	Response Date and Time	24 Hour Rain Event in Prior 48 Hours	Dates of Other Building Backups (within prior 36 months)	Cause	If Unknown, Efforts to Identify	Estimated Volume Released Into the Building	Claim Filed	Status of Claim (if applicable)
500 ORKNEY RD	11/13/2024	11/13/2024 11:23	No		Mainline	N/A	Unknown	NA	NA
4000 ARDLEY AVE	11/13/2024	11/13/2024 19:34	No		Lateral	N/A	Unknown	NA	NA
5000 SC	11/13/2024	11/13/2024 19:42	No		Mainline	N/A	Unknown	NA	NA
3200 SEQUOIA AVE	11/13/2024	11/13/2024 15:57	No		Lateral	N/A	Unknown	NA	NA
6000 WOODCREST AVE	11/13/2024	11/13/2024 15:06	No		Lateral	N/A	Unknown	NA	NA
3600 HARFORD RD	11/13/2024	11/13/2024 21:10	No	11/10/2024	Lateral	N/A	Unknown	NA	NA
5500 KENNISON AVE	11/13/2024	11/13/2024 20:01	No		Mainline	N/A	Unknown	NA	NA
1700 EAST FORT AVE	11/14/2024	11/14/2024 17:25	No		Mainline and Lateral	N/A	Unknown	NA	NA
3800 BIRCHVIEW AVE	11/14/2024	11/14/2024 13:03	No		Lateral	N/A	Unknown	NA	NA
400 NOTTINGHAM RD	11/14/2024	11/14/2024 12:17	No		Lateral	N/A	Unknown	NA	NA
600 APPLETON ST	11/14/2024	11/14/2024 14:02	No		Lateral	N/A	Unknown	NA	NA
5500 WOODMONT AVE	11/14/2024	11/14/2024 18:50	No		Lateral	N/A	Unknown	NA	NA
800 CEDARCROFT RD	11/14/2024	11/14/2024 18:29	No	10/09/2024, 11/08/2024, 11/12/2024	Mainline	N/A	Unknown	NA	NA
5900 HIGHGATE DR	11/14/2024	11/14/2024 17:50	No		Lateral	N/A	Unknown	NA	NA
3500 BERWYN AVE	11/14/2024	11/14/2024 19:12	No		Lateral	N/A	Unknown	NA	NA
5900 DARIEN CT	11/14/2024	11/14/2024 19:54	No		Lateral	N/A	Unknown	NA	NA
1600 THAMES ST	11/14/2024	11/14/2024 23:13	No		Mainline	N/A	Unknown	NA	NA
1400 KITMORE RD	11/15/2024	11/15/2024 12:57	No		Lateral	N/A	Unknown	NA	NA
3800 BENSON AVE	11/15/2024	11/15/2024 10:31	No		Lateral	N/A	Unknown	NA	NA
2900 CRESMONT AVE	11/15/2024	11/15/2024 13:18	No	11/08/2024	Lateral	N/A	Unknown	NA	NA
5200 TRAMORE RD	11/15/2024	11/15/2024 13:18	No		Lateral	N/A	Unknown	NA	NA
600 RESERVOIR ST	11/15/2024	11/15/2024 16:58	No		Lateral	N/A	Unknown	NA	NA
5500 KENNISON AVE	11/15/2024	11/15/2024 13:59	No	11/13/2024	Mainline	N/A	Unknown	NA	NA
5100 CHALGROVE AVE	11/15/2024	11/15/2024 18:25	No	11/09/2024	Mainline	N/A	Unknown	NA	NA
2300 GARRETT AVE	11/15/2024	11/15/2024 20:41	No		Lateral	N/A	Unknown	NA	NA
3200 MONTEBELLO TER	11/15/2024	11/15/2024 20:10	No		Lateral	N/A	Unknown	NA	NA
3300 WEST BELVEDERE AVE	11/15/2024	11/15/2024 21:45	No	07/08/2024, 08/14/2024	Lateral	N/A	Unknown	NA	NA
4200 KELWAY RD	11/16/2024	11/16/2024 9:24	No	10/16/2024	Mainline and Lateral	N/A	Unknown	NA	NA
3800 BEECH AVE	11/16/2024	11/16/2024 10:12	No		Lateral	N/A	Unknown	NA	NA
1500 GLENEAGLE RD	11/16/2024	11/18/2024 5:27	No		Lateral	N/A	Unknown	NA	NA
200 EAST EAGER ST	11/16/2024	11/16/2024 11:27	No		Mainline	N/A	Unknown	NA	NA
700 EAST 43RD ST	11/16/2024	11/16/2024 14:37	No		Lateral	N/A	Unknown	NA	NA
3800 BEECH AVE	11/16/2024	11/16/2024 18:25	No		Lateral	N/A	Unknown	NA	NA
200 NORTH MONROE ST	11/17/2024	11/17/2024 14:20	No		Lateral	N/A	Unknown	NA	NA
4200 KELWAY RD	11/17/2024	11/17/2024 22:35	No	10/16/2024, 11/16/2024	Mainline and Lateral	N/A	Unknown	NA	NA
4100 FALLSTAFF RD	11/18/2024	11/18/2024 17:50	No		Lateral	N/A	Unknown	NA	NA
300 RADNOR RD	11/18/2024	11/18/2024 12:17	No		Lateral	N/A	Unknown	NA	NA
4400 REISTERSTOWN RD	11/18/2024	11/18/2024 17:14	No		Lateral	N/A	Unknown	NA	NA
5400 MOORES RUN DR	11/18/2024	11/18/2024 19:05	No	11/13/2024	Lateral	N/A	Unknown	NA	NA
5900 CHINQUAPIN PKWY	11/18/2024	11/18/2024 12:54	No		Lateral	N/A	Unknown	NA	NA
500 SOUTH FULTON AVE	11/18/2024	11/18/2024 17:20	No		Mainline	N/A	Unknown	NA	NA
2300 TIOGA PKWY	11/18/2024	11/18/2024 17:02	No		Lateral	N/A	Unknown	NA	NA
2100 WALSHIRE AVE	11/18/2024	11/18/2024 18:20	No		Lateral	N/A	Unknown	NA	NA
2300 WEST LEXINGTON ST	11/18/2024	11/18/2024 17:32	No	08/20/2024	Lateral	N/A	Unknown	NA	NA

Block Name	Date Reported	Response Date and Time	24 Hour Rain Event in Prior 48 Hours	Dates of Other Building Backups (within prior 36 months)	Cause	If Unknown, Efforts to Identify	Estimated Volume Released Into the Building	Claim Filed	Status of Claim (if applicable)
2700 CHESTERFIELD AVE	11/18/2024	11/18/2024 21:05	No		Lateral	N/A	Unknown	NA	NA
5600 PURLINGTON WAY	11/18/2024	11/18/2024 17:51	No		Mainline and Lateral	N/A	Unknown	NA	NA
2400 FLEET ST	11/19/2024	11/19/2024 9:38	No	10/11/2024	Lateral	N/A	Unknown	NA	NA
5800 PLUMER AVE	11/19/2024	11/19/2024 14:01	No		Lateral	N/A	Unknown	NA	NA
3600 ROSEDALE RD	11/19/2024	11/19/2024 17:44	No	10/18/2024	Lateral	N/A	Unknown	NA	NA
4700 SHAMROCK AVE	11/19/2024	11/19/2024 13:40	No		Lateral	N/A	Unknown	NA	NA
1900 NORTH LONGWOOD ST	11/19/2024	11/19/2024 17:08	No		Lateral	N/A	Unknown	NA	NA
5900 LOCH RAVEN BLVD	11/19/2024	11/19/2024 19:10	No		Lateral	N/A	Unknown	NA	NA
700 WEST 37TH ST	11/19/2024	11/19/2024 13:12	No		Mainline	N/A	Unknown	NA	NA
2300 CALLOW AVE	11/19/2024	11/19/2024 16:53	No		Lateral	N/A	Unknown	NA	NA
2300 GARRETT AVE	11/19/2024	11/19/2024 17:25	No		Lateral	N/A	Unknown	NA	NA
2700 CHESTERFIELD AVE	11/19/2024	11/19/2024 18:07	No	11/18/2024	Lateral	N/A	Unknown	NA	NA
1300 HOMESTEAD ST	11/19/2024	11/19/2024 17:52	No		Mainline	N/A	Unknown	NA	NA
2900 PRESSTMAN SAINT BALTIMORE CITY	11/19/2024	11/19/2024 16:21	No		Lateral	N/A	Unknown	NA	NA
5700 BLAND AVE	11/19/2024	11/19/2024 18:34	No		Lateral	N/A	Unknown	NA	NA
1700 LAKESIDE AVE	11/19/2024	11/19/2024 21:40	No		Lateral	N/A	Unknown	NA	NA
2800 MAUDLIN AVE	11/19/2024	11/20/2024 10:39	No		Lateral	N/A	Unknown	NA	NA
3700 GLEN AVE	11/20/2024	11/20/2024 10:43	No		Lateral	N/A	Unknown	NA	NA
2600 WEST NORTH AVE	11/20/2024	11/20/2024 15:35	No		Lateral	N/A	Unknown	NA	NA
4900 ROLAND AVE	11/20/2024	11/20/2024 18:21	No		Mainline	N/A	Unknown	NA	NA
5900 PLUMER AVE	11/20/2024	11/20/2024 19:27	No		Lateral	N/A	Unknown	NA	NA
700 BARTLETT AVE	11/20/2024	11/20/2024 17:16	No		Lateral	N/A	Unknown	NA	NA
1600 STONEWOOD RD	11/20/2024	11/20/2024 20:08	No		Mainline	N/A	Unknown	NA	NA
7000 WALLIS AVE	11/20/2024	11/20/2024 19:14	No		Lateral	N/A	Unknown	NA	NA
300 BROXTON RD	11/20/2024	11/20/2024 22:49	No		Lateral	N/A	Unknown	NA	NA
800 EAST LAKE AVE	11/21/2024	11/21/2024 12:03	Yes		Lateral	N/A	Unknown	NA	NA
1600 PENTWOOD RD	11/21/2024	11/21/2024 13:03	Yes	08/05/2024	Lateral	N/A	Unknown	NA	NA
2300 GARRISON BLVD	11/21/2024	11/21/2024 14:26	Yes		Mainline	N/A	Unknown	NA	NA
1800 WEST MULBERRY ST	11/21/2024	11/21/2024 14:21	Yes		Lateral	N/A	Unknown	NA	NA
1800 EAST 32ND ST	11/21/2024	11/21/2024 14:33	Yes		Lateral	N/A	Unknown	NA	NA
0 SOUTHFIELD PL	11/21/2024	11/21/2024 17:25	Yes		Lateral	N/A	Unknown	NA	NA
1900 NORTH PAYSON ST	11/22/2024	11/22/2024 13:58	Yes	11/07/2024	Lateral	N/A	Unknown	NA	NA
5200 DARIEN RD	11/22/2024	11/22/2024 11:34	Yes		Lateral	N/A	Unknown	NA	NA
600 NORTH CARROLLTON AVE	11/22/2024	11/22/2024 12:01	Yes		Lateral	N/A	Unknown	NA	NA
3800 BARTWOOD RD	11/22/2024	11/22/2024 12:14	Yes		Lateral	N/A	Unknown	NA	NA
400 NORTH LINWOOD AVE	11/22/2024	11/22/2024 14:00	Yes		Lateral	N/A	Unknown	NA	NA
2000 LINDEN AVE	11/22/2024	11/22/2024 13:47	Yes		Lateral	N/A	Unknown	NA	NA
3200 EAST FAYETTE ST	11/22/2024	11/22/2024 13:31	Yes		Mainline	N/A	Unknown	NA	NA
900 SEAGULL AVE	11/22/2024	11/22/2024 14:13	Yes		Mainline	N/A	Unknown	NA	NA
3800 STOKES DR	11/22/2024	11/22/2024 16:52	Yes	09/25/2024, 09/28/2024, 10/04/2024	Lateral	N/A	Unknown	NA	NA
3600 WEST GARRISON AVE	11/22/2024	11/22/2024 17:46	Yes		Lateral	N/A	Unknown	NA	NA
200 WITHERSPOON RD	11/22/2024	11/22/2024 22:35	No		Lateral	N/A	Unknown	NA	NA
4200 KOLB AVE	11/23/2024	11/23/2024 9:37	No		Lateral	N/A	Unknown	NA	NA

Block Name	Date Reported	Response Date and Time	24 Hour Rain Event in Prior 48 Hours	Dates of Other Building Backups (within prior 36 months)	Cause	If Unknown, Efforts to Identify	Estimated Volume Released Into the Building	Claim Filed	Status of Claim (if applicable)
3500 REISTERSTOWN RD	11/23/2024	11/23/2024 10:10	No		Mainline	N/A	Unknown	NA	NA
4600 HARCOURT RD	11/23/2024	11/23/2024 12:09	No	07/01/2024, 11/04/2024	Lateral	N/A	Unknown	NA	NA
1200 WICKLOW RD	11/23/2024	11/23/2024 13:06	No	08/04/2024, 09/20/2024	Lateral	N/A	Unknown	NA	NA
2100 BOLTON ST	11/23/2024	11/23/2024 15:36	No		Lateral	N/A	Unknown	NA	NA
100 CHURCHWARDENS RD	11/23/2024	11/23/2024 14:57	No		Mainline and Lateral	N/A	Unknown	NA	NA
400 ELRINO ST	11/23/2024	11/23/2024 17:19	No	09/08/2024	Lateral	N/A	Unknown	NA	NA
700 BARTLETT AVE	11/23/2024	11/23/2024 17:27	No	11/20/2024	Lateral	N/A	Unknown	NA	NA
7200 GLENOAK AVE	11/23/2024	11/23/2024 19:31	No	09/22/2024	Lateral	N/A	Unknown	NA	NA
6900 MOYER AVE	11/24/2024	11/24/2024 8:27	No	09/24/2024	Mainline	N/A	Unknown	NA	NA
1800 INGRAM RD	11/24/2024	11/24/2024 11:20	No	07/06/2024	Lateral	N/A	Unknown	NA	NA
2100 DIVISION ST	11/24/2024	11/24/2024 12:45	No		Lateral	N/A	Unknown	NA	NA
5800 JUDITH WAY	11/24/2024	11/24/2024 16:16	No		Lateral	N/A	Unknown	NA	NA
2100 DIVISION ST	11/24/2024	11/24/2024 14:11	No		Lateral	N/A	Unknown	NA	NA
2500 SOUTH PACA ST	11/24/2024	11/24/2024 17:21	No	08/04/2024	Mainline	N/A	Unknown	NA	NA
1100 ELBANK AVE	11/24/2024	11/24/2024 20:28	No		Mainline	N/A	Unknown	NA	NA
5600 KAVON AVE	11/24/2024	11/24/2024 22:50	No		Lateral	N/A	Unknown	NA	NA
2000 NORTH FULTON AVE	11/25/2024	11/25/2024 9:29	No		Lateral	N/A	Unknown	NA	NA
400 SOUTH AUGUSTA AVE	11/25/2024	11/25/2024 9:20	No		Lateral	N/A	Unknown	NA	NA
6200 BLACKSTONE AVE	11/25/2024	11/25/2024 12:17	No		Mainline and Lateral	N/A	Unknown	NA	NA
1800 PENROSE AVE	11/25/2024	11/25/2024 10:35	No		Mainline	N/A	Unknown	NA	NA
6700 WESTERN RUN DR	11/25/2024	11/25/2024 11:24	No		Lateral	N/A	Unknown	NA	NA
1500 WOODBOURNE AVE	11/25/2024	11/25/2024 12:02	No		Lateral	N/A	Unknown	NA	NA
500 HOLLEN RD	11/25/2024	11/25/2024 12:38	No		Mainline	N/A	Unknown	NA	NA
2400 COLLEGE AVE	11/25/2024	11/25/2024 13:11	No		Lateral	N/A	Unknown	NA	NA
1000 NORTH FRANKLINTOWN RD	11/25/2024	11/25/2024 14:05	No		Lateral	N/A	Unknown	NA	NA
1300 LIMIT AVE	11/25/2024	11/25/2024 17:37	No		Lateral	N/A	Unknown	NA	NA
500 MOSHER ST	11/25/2024	11/25/2024 16:08	No		Lateral	N/A	Unknown	NA	NA
6800 BROOK AVE	11/25/2024	11/25/2024 18:08	No		Lateral	N/A	Unknown	NA	NA
4700 DARTFORD AVE	11/25/2024	11/25/2024 21:23	No		Mainline	N/A	Unknown	NA	NA
3500 BONFIELD RD	11/26/2024	11/26/2024 12:50	No		Mainline	N/A	Unknown	NA	NA
1600 WEST LOMBARD ST	11/26/2024	11/26/2024 10:32	No		Lateral	N/A	Unknown	NA	NA
100 NORTH CURLEY ST	11/26/2024	11/26/2024 11:00	No		Lateral	N/A	Unknown	NA	NA
5600 SAGRA RD	11/26/2024	11/26/2024 11:18	No		Lateral	N/A	Unknown	NA	NA
1000 EASTERN AVE	11/26/2024	11/26/2024 13:28	No	07/31/2024	Mainline	N/A	Unknown	NA	NA
4900 ROSS RD	11/26/2024	11/26/2024 13:51	No		Lateral	N/A	Unknown	NA	NA
1900 BRUNT ST	11/26/2024	11/26/2024 15:09	No		Lateral	N/A	Unknown	NA	NA
1500 NORTHBOURNE RD	11/26/2024	11/26/2024 15:12	No		Lateral	N/A	Unknown	NA	NA
2300 MADISON AVE	11/26/2024	11/27/2024 14:49	No		Mainline and Lateral	N/A	Unknown	NA	NA
500 MOSHER ST	11/26/2024	11/26/2024 17:25	No	11/25/2024	Lateral	N/A	Unknown	NA	NA
3300 ROSALIE AVE	11/27/2024	11/27/2024 12:31	No		Lateral	N/A	Unknown	NA	NA
3400 KESWICK RD	11/27/2024	11/27/2024 10:30	No		Lateral	N/A	Unknown	NA	NA
700 WEST 37TH ST	11/27/2024	11/27/2024 10:56	No	11/19/2024	Mainline	N/A	Unknown	NA	NA
1000 ELLICOTT DR	11/27/2024	11/27/2024 11:34	No		Lateral	N/A	Unknown	NA	NA
2600 WEST NORTH AVE	11/27/2024	11/27/2024 12:07	No	11/20/2024	Lateral	N/A	Unknown	NA	NA
200 NORTH MONROE ST	11/27/2024	11/27/2024 13:59	No	11/17/2024	Lateral	N/A	Unknown	NA	NA

Block Name	Date Reported	Response Date and Time	24 Hour Rain Event in Prior 48 Hours	Dates of Other Building Backups (within prior 36 months)	Cause	If Unknown, Efforts to Identify	Estimated Volume Released Into the Building	Claim Filed	Status of Claim (if applicable)
1800 PENROSE AVE	11/27/2024	11/27/2024 16:17	No	11/25/2024	Mainline	N/A	Unknown	NA	NA
5300 PURLINGTON WAY	11/27/2024	11/27/2024 20:54	No	08/19/2024, 09/16/2024, 10/19/2024	Lateral	N/A	Unknown	NA	NA
4000 GREENSPRING AVE	11/28/2024	11/28/2024 10:17	No	10/27/2024	Mainline	N/A	Unknown	NA	NA
600 NORTH LINWOOD AVE	11/28/2024	11/28/2024 9:23	Yes		Mainline	N/A	Unknown	NA	NA
1300 GLENWOOD AVE	11/28/2024	11/28/2024 10:01	Yes	10/21/2024, 10/22/2024	Mainline and Lateral	N/A	Unknown	NA	NA
3200 NERAK RD	11/28/2024	11/28/2024 10:49	Yes	08/30/2024	Lateral	N/A	Unknown	NA	NA
1300 SAINT MARKS AVE	11/28/2024	11/28/2024 11:38	Yes	11/06/2024	Mainline and Lateral	N/A	Unknown	NA	NA
6300 LINCOLN AVE	11/28/2024	11/28/2024 17:38	Yes		Lateral	N/A	Unknown	NA	NA
3800 MENLO DR	11/28/2024	11/28/2024 20:42	Yes		Lateral	N/A	Unknown	NA	NA
5700 NORWOOD AVE	11/29/2024	11/29/2024 8:16	Yes		Lateral	N/A	Unknown	NA	NA
3800 BIDDISON LN	11/29/2024	11/29/2024 9:29	Yes		Lateral	N/A	Unknown	NA	NA
6100 MACBETH DR	11/29/2024	11/29/2024 9:49	Yes		Lateral	N/A	Unknown	NA	NA
2700 WEST NORTH AVE	11/29/2024	11/29/2024 11:16	Yes		Lateral	N/A	Unknown	NA	NA
3000 OAK HILL AVE	11/29/2024	11/29/2024 14:34	Yes		Mainline	N/A	Unknown	NA	NA
5800 WAYCROSS RD	11/29/2024	11/29/2024 12:52	Yes		Lateral	N/A	Unknown	NA	NA
3800 PARKMONT AVE	11/29/2024	11/29/2024 14:11	Yes		Lateral	N/A	Unknown	NA	NA
6200 HILLTOP AVE	11/29/2024	11/29/2024 13:51	Yes		Lateral	N/A	Unknown	NA	NA
1600 MORELAND AVE	11/29/2024	12/19/2024 6:51	Yes		Lateral	N/A	Unknown	NA	NA
800 SAINT DUNSTANS RD	11/29/2024	11/29/2024 17:58	Yes		Lateral	N/A	Unknown	NA	NA
5900 LOCH RAVEN BLVD	11/29/2024	11/29/2024 18:15	Yes	08/17/2024	Lateral	N/A	Unknown	NA	NA
3900 GREENMOUNT AVE	11/30/2024	11/30/2024 9:36	No		Lateral	N/A	Unknown	NA	NA
3900 PENHURST AVE	11/30/2024	11/30/2024 10:46	No		Mainline	N/A	Unknown	NA	NA
5500 GREENFIELD AVE	11/30/2024	11/30/2024 11:34	No	10/26/2024	Lateral	N/A	Unknown	NA	NA
5700 CLOVER RD	11/30/2024	11/30/2024 12:55	No		Lateral	N/A	Unknown	NA	NA
0 SOUTH KRESSON ST	11/30/2024	11/30/2024 13:41	No		Mainline	N/A	Unknown	NA	NA
4200 KELWAY RD	11/30/2024	11/30/2024 13:31	No	10/16/2024, 11/16/2024, 11/17/2024	Mainline and Lateral	N/A	Unknown	NA	NA
4100 WOODHAVEN AVE	11/30/2024	11/30/2024 13:58	No		Mainline	N/A	Unknown	NA	NA
3800 HICKORY AVE	11/30/2024	11/30/2024 14:42	No		Lateral	N/A	Unknown	NA	NA
300 DREW ST	11/30/2024	11/30/2024 14:25	No		Lateral	N/A	Unknown	NA	NA
1800 BURNWOOD RD	11/30/2024	11/30/2024 17:10	No		Lateral	N/A	Unknown	NA	NA
300 TAPLOW RD	11/30/2024	11/30/2024 16:39	No	07/29/2024	Lateral	N/A	Unknown	NA	NA
2800 OVERLAND AVE	11/30/2024	11/30/2024 17:23	No		Lateral	N/A	Unknown	NA	NA
1600 LOCHWOOD CT	11/30/2024	11/30/2024 18:51	No		Mainline	N/A	Unknown	NA	NA
4000 LOCH RAVEN BLVD	11/30/2024	11/30/2024 19:12	No		Lateral	N/A	Unknown	NA	NA
4200 WICKFORD RD	12/1/2024	12/1/2024 11:06	No		Lateral	N/A	Unknown	NA	NA
100 WOODLAWN RD	12/1/2024	12/1/2024 13:51	No		Lateral	N/A	Unknown	NA	NA
2300 ARUNAH AVE	12/1/2024	12/1/2024 14:04	No		Lateral	N/A	Unknown	NA	NA
3400 COPLEY RD	12/1/2024	12/1/2024 14:24	No		Lateral	N/A	Unknown	NA	NA
1000 WEST LANVALE ST	12/1/2024	12/1/2024 15:03	No	09/17/2024	Lateral	N/A	Unknown	NA	NA
2300 POPLAR GROVE ST	12/1/2024	12/1/2024 17:33	No		Mainline	N/A	Unknown	NA	NA
3200 NERAK RD	12/1/2024	12/1/2024 21:07	No	08/30/2024, 11/28/2024	Lateral	N/A	Unknown	NA	NA
2700 EAST BALTIMORE ST	12/2/2024	12/2/2024 11:47	No		Lateral	N/A	Unknown	NA	NA
4800 GWYNN OAK AVE	12/2/2024	12/2/2024 10:20	No		Lateral	N/A	Unknown	NA	NA

Block Name	Date Reported	Response Date and Time	24 Hour Rain Event in Prior 48 Hours	Dates of Other Building Backups (within prior 36 months)	Cause	If Unknown, Efforts to Identify	Estimated Volume Released Into the Building	Claim Filed	Status of Claim (if applicable)
4500 FURLEY AVE	12/2/2024	12/2/2024 12:10	No		Mainline	N/A	Unknown	NA	NA
3800 FAIRHAVEN AVE	12/2/2024	12/2/2024 14:42	No		Mainline	N/A	Unknown	NA	NA
3800 FAIRHAVEN AVE	12/2/2024	12/2/2024 14:43	No		Mainline	N/A	Unknown	NA	NA
5900 FALKIRK RD	12/2/2024	12/2/2024 16:58	No		Lateral	N/A	Unknown	NA	NA
3700 ELKADER RD	12/2/2024	12/2/2024 17:45	No		Lateral	N/A	Unknown	NA	NA
2200 ARDEN RD	12/2/2024	12/2/2024 19:58	No		Lateral	N/A	Unknown	NA	NA
3200 BURLEITH AVE	12/2/2024	12/2/2024 20:36	No		Lateral	N/A	Unknown	NA	NA
5900 FALKIRK RD	12/3/2024	12/3/2024 10:31	No	12/02/2024	Lateral	N/A	Unknown	NA	NA
200 SOUTH BOULDIN ST	12/3/2024	12/3/2024 10:12	No		NA	N/A	Unknown	NA	NA
1600 MORELAND AVE	12/3/2024	12/3/2024 12:22	No		Lateral	N/A	Unknown	NA	NA
3200 ROSALIE AVE	12/3/2024	12/3/2024 18:18	No		Lateral	N/A	Unknown	NA	NA
1300 LIMIT AVE	12/3/2024	12/3/2024 17:33	No		Lateral	N/A	Unknown	NA	NA
6700 WESTBROOK RD	12/3/2024	12/3/2024 18:13	No		Lateral	N/A	Unknown	NA	NA
2900 BERWICK AVE	12/3/2024	12/3/2024 17:44	No		Lateral	N/A	Unknown	NA	NA
3300 LAWNVIEW AVE	12/3/2024	12/3/2024 22:13	No		Lateral	N/A	Unknown	NA	NA
3700 5TH ST	12/3/2024	12/3/2024 19:19	No		Lateral	N/A	Unknown	NA	NA
800 BONAPARTE AVE	12/3/2024	12/3/2024 22:06	No		Lateral	N/A	Unknown	NA	NA
1500 WINSTON AVE	12/4/2024	12/4/2024 10:05	No		Lateral	N/A	Unknown	NA	NA
1200 NORTH CALHOUN ST	12/4/2024	12/4/2024 10:32	No		Lateral	N/A	Unknown	NA	NA
1300 KEY HWY	12/4/2024	12/4/2024 12:48	No		Lateral	N/A	Unknown	NA	NA
3600 EASTWOOD DR	12/4/2024	12/4/2024 19:09	No		Lateral	N/A	Unknown	NA	NA
1800 PENROSE AVE	12/4/2024	12/4/2024 12:13	No	11/25/2024, 11/27/2024	Mainline and Lateral	N/A	Unknown	NA	NA
3200 ROSALIE AVE	12/4/2024	12/4/2024 14:45	No	12/03/2024	Lateral	N/A	Unknown	NA	NA
0 ORKNEY CT	12/4/2024	12/4/2024 13:20	No		Lateral	N/A	Unknown	NA	NA
3400 HARFORD RD	12/4/2024	12/4/2024 17:40	No		Lateral	N/A	Unknown	NA	NA
5100 WINDSOR MILL RD	12/4/2024	12/4/2024 18:20	No	09/05/2024, 10/07/2024	Lateral	N/A	Unknown	NA	NA
5500 NOME AVE	12/4/2024	12/4/2024 20:11	No		Lateral	N/A	Unknown	NA	NA
3100 NORTHWAY DR	12/4/2024	12/4/2024 21:29	No		Lateral	N/A	Unknown	NA	NA
2300 FLEET ST	12/4/2024	12/5/2024 11:32	No		Lateral	N/A	Unknown	NA	NA
4600 VALLEY VIEW AVE	12/5/2024	12/5/2024 11:38	No		Lateral	N/A	Unknown	NA	NA
700 SOUTH ANN ST	12/5/2024	12/5/2024 12:47	No		Mainline	N/A	Unknown	NA	NA
2900 ROSALIE AVE	12/5/2024	12/5/2024 11:26	No		Lateral	N/A	Unknown	NA	NA
200 SOUTH MORLEY ST	12/5/2024	12/5/2024 10:19	No	11/13/2024	Mainline and Lateral	N/A	Unknown	NA	NA
3800 MENLO DR	12/5/2024	12/5/2024 17:33	No	11/28/2024	Lateral	N/A	Unknown	NA	NA
3700 4TH ST	12/5/2024	12/5/2024 13:14	No		Mainline	N/A	Unknown	NA	NA
3800 HICKORY AVE	12/5/2024	12/5/2024 17:49	No	11/30/2024	NA	N/A	Unknown	NA	NA
2800 THE ALAMEDA	12/5/2024	12/5/2024 19:36	No		Lateral	N/A	Unknown	NA	NA
500 EAST 38TH ST	12/5/2024	12/5/2024 19:24	No		Lateral	N/A	Unknown	NA	NA
4000 GREENSPRING AVE	12/5/2024	12/5/2024 18:03	No		Lateral	N/A	Unknown	NA	NA
2400 TALBOT RD	12/5/2024	12/5/2024 18:40	No		Lateral	N/A	Unknown	NA	NA
1800 LIGHT ST	12/5/2024	12/5/2024 21:17	No		Mainline	N/A	Unknown	NA	NA
2800 EAST CHASE ST	12/5/2024	12/5/2024 20:11	No		Lateral	N/A	Unknown	NA	NA
3600 EASTWOOD DR	12/6/2024	12/6/2024 12:13	No	12/04/2024	Lateral	N/A	Unknown	NA	NA
2900 WALBROOK AVE	12/6/2024	12/6/2024 12:25	No		Lateral	N/A	Unknown	NA	NA
2600 SPRINGHILL AVE	12/6/2024	12/6/2024 17:31	No		Mainline	N/A	Unknown	NA	NA

Block Name	Date Reported	Response Date and Time	24 Hour Rain Event in Prior 48 Hours	Dates of Other Building Backups (within prior 36 months)	Cause	If Unknown, Efforts to Identify	Estimated Volume Released Into the Building	Claim Filed	Status of Claim (if applicable)
2500 HAMILTON AVE	12/6/2024	12/6/2024 17:24	No		Lateral	N/A	Unknown	NA	NA
200 PADDINGTON RD	12/6/2024	12/6/2024 14:06	No		Lateral	N/A	Unknown	NA	NA
1400 JORDAN ST	12/6/2024	12/6/2024 13:55	No		Lateral	N/A	Unknown	NA	NA
1500 WINSTON AVE	12/6/2024	12/6/2024 17:57	No		Lateral	N/A	Unknown	NA	NA
6100 DUNROMING RD	12/6/2024	12/6/2024 18:06	No		Lateral	N/A	Unknown	NA	NA
2700 EAST BALTIMORE ST	12/6/2024	12/6/2024 18:34	No	12/02/2024	Mainline	N/A	Unknown	NA	NA
200 WITHERSPOON RD	12/7/2024	12/7/2024 11:12	No	11/22/2024	Lateral	N/A	Unknown	NA	NA
500 WYANOKE AVE	12/7/2024	12/7/2024 13:55	No		Lateral	N/A	Unknown	NA	NA
4600 VALLEY VIEW AVE	12/7/2024	12/7/2024 16:52	No	12/05/2024	Lateral	N/A	Unknown	NA	NA
0 WEST LAKE AVE	12/7/2024	12/7/2024 17:06	No		Lateral	N/A	Unknown	NA	NA
5200 FREDCREST RD	12/7/2024	12/7/2024 19:59	No		Lateral	N/A	Unknown	NA	NA
500 SAINT PAUL PL	12/7/2024	12/7/2024 22:08	No		Lateral	N/A	Unknown	NA	NA
3900 DOLFIELD AVE	12/7/2024	12/7/2024 22:23	No		Mainline	N/A	Unknown	NA	NA
5200 FREDCREST RD	12/8/2024	12/8/2024 9:16	No	12/07/2024	Lateral	N/A	Unknown	NA	NA
3100 NORMOUNT AVE	12/8/2024	12/8/2024 14:26	No		Mainline	N/A	Unknown	NA	NA
4100 KATHLAND AVE	12/8/2024	12/8/2024 14:55	No	09/28/2024	Lateral	N/A	Unknown	NA	NA
100 UPNOR RD	12/8/2024	12/8/2024 17:06	No		Lateral	N/A	Unknown	NA	NA
2700 INGLEWOOD AVE	12/8/2024	12/8/2024 19:53	No		Lateral	N/A	Unknown	NA	NA
3700 MIDHEIGHTS RD	12/9/2024	12/9/2024 11:27	No	07/21/2024	Lateral	N/A	Unknown	NA	NA
500 WYANOKE AVE	12/9/2024	12/9/2024 9:43	No	12/07/2024	Mainline and Lateral	N/A	Unknown	NA	NA
6200 BENHURST RD	12/9/2024	12/9/2024 11:48	No		Lateral	N/A	Unknown	NA	NA
5100 ARBUTUS AVE	12/9/2024	12/9/2024 10:10	No		Lateral	N/A	Unknown	NA	NA
3600 BONVIEW AVE	12/9/2024	12/9/2024 10:02	No		Lateral	N/A	Unknown	NA	NA
0 ROLAND GRN	12/9/2024	12/9/2024 14:15	No		Lateral	N/A	Unknown	NA	NA
5300 WESLEY AVE	12/9/2024	12/9/2024 12:26	No		Lateral	N/A	Unknown	NA	NA
5900 AYLESHERE RD	12/9/2024	12/9/2024 13:29	No		Lateral	N/A	Unknown	NA	NA
5500 FRANKFORD AVE	12/9/2024	12/9/2024 18:36	No		Lateral	N/A	Unknown	NA	NA
1100 ARGONNE DR	12/9/2024	12/9/2024 17:53	No		Lateral	N/A	Unknown	NA	NA
500 NORTH HILTON ST	12/9/2024	12/9/2024 16:15	No		Mainline	N/A	Unknown	NA	NA
0 NORTH NORRIS ST	12/9/2024	12/9/2024 18:21	No		Mainline	N/A	Unknown	NA	NA
2000 EAST NORTH AVE	12/9/2024	12/9/2024 18:14	No	07/01/2024	Mainline and Lateral	N/A	Unknown	NA	NA
3000 PINWOOD AVE	12/9/2024	12/9/2024 21:24	No		Mainline and Lateral	N/A	Unknown	NA	NA
3100 ELMORA AVE	12/9/2024	12/9/2024 22:23	No		Lateral	N/A	Unknown	NA	NA
3800 ELMLEY AVE	12/9/2024	12/10/2024 9:11	No		Lateral	N/A	Unknown	NA	NA
100 NORTH MILTON AVE	12/10/2024	12/10/2024 10:33	No		Lateral	N/A	Unknown	NA	NA
1600 SHERWOOD AVE	12/10/2024	12/10/2024 12:00	No		Lateral	N/A	Unknown	NA	NA
3100 ABELL AVE	12/10/2024	12/10/2024 15:27	No		Lateral	N/A	Unknown	NA	NA
1500 GLENEAGLE RD	12/10/2024	12/10/2024 13:10	No		Lateral	N/A	Unknown	NA	NA
2800 GWYNNNS FALLS PKWY	12/10/2024	12/10/2024 16:39	No	07/10/2024	Lateral	N/A	Unknown	NA	NA
600 NORTH WOLFE ST	12/10/2024	12/10/2024 17:36	No	10/04/2024	Mainline	N/A	Unknown	NA	NA
6100 DUNROMING RD	12/10/2024	12/10/2024 22:13	No	07/17/2024	Lateral	N/A	Unknown	NA	NA
1900 RAMBLEWOOD RD	12/10/2024	12/10/2024 22:34	No		Lateral	N/A	Unknown	NA	NA
2400 LOYOLA NORTHWAY	12/11/2024	12/11/2024 13:22	Yes		Mainline	N/A	Unknown	NA	NA
3800 WEST GARRISON AVE	12/11/2024	12/11/2024 15:07	Yes		Lateral	N/A	Unknown	NA	NA
3600 GREENVALE RD	12/11/2024	12/11/2024 17:44	Yes		Lateral	N/A	Unknown	NA	NA

Block Name	Date Reported	Response Date and Time	24 Hour Rain Event in Prior 48 Hours	Dates of Other Building Backups (within prior 36 months)	Cause	If Unknown, Efforts to Identify	Estimated Volume Released Into the Building	Claim Filed	Status of Claim (if applicable)
3100 EAST FEDERAL ST	12/11/2024	12/11/2024 17:52	Yes		Mainline and Lateral	N/A	Unknown	NA	NA
2500 KIRK AVE	12/11/2024	12/11/2024 19:11	Yes		Lateral	N/A	Unknown	NA	NA
6900 MOYER AVE	12/11/2024	12/11/2024 20:25	Yes	09/24/2024, 11/24/2024	Lateral	N/A	Unknown	NA	NA
3600 FAIRHAVEN AVE	12/12/2024	12/12/2024 9:21	Yes		Lateral	N/A	Unknown	NA	NA
3800 GRANTLEY RD	12/12/2024	12/12/2024 9:38	Yes		Lateral	N/A	Unknown	NA	NA
300 EAST LORRAINE AVE	12/12/2024	12/12/2024 15:26	Yes		Lateral	N/A	Unknown	NA	NA
1000 WILMINGTON AVE	12/12/2024	12/12/2024 13:14	Yes		Mainline	N/A	Unknown	NA	NA
3200 INDEPENDENCE ST	12/12/2024	12/12/2024 15:11	Yes		Lateral	N/A	Unknown	NA	NA
400 NOTTINGHAM RD	12/12/2024	12/12/2024 14:15	Yes		Lateral	N/A	Unknown	NA	NA
2300 ASHBURTON ST	12/12/2024	12/12/2024 16:33	Yes		Lateral	N/A	Unknown	NA	NA
5900 NORTHWOOD DR	12/12/2024	12/12/2024 18:06	Yes		Lateral	N/A	Unknown	NA	NA
800 WEST PRATT ST	12/12/2024	12/12/2024 20:28	Yes	10/14/2024, 10/31/2024	Lateral	N/A	Unknown	NA	NA
3000 SAINT PAUL ST	12/12/2024	12/12/2024 17:26	Yes	09/03/2024, 11/06/2024	Lateral	N/A	Unknown	NA	NA
1100 EAST LOMBARD ST	12/12/2024	12/12/2024 19:53	Yes		Mainline	N/A	Unknown	NA	NA
3400 BEECH AVE	12/12/2024	12/12/2024 19:17	Yes		Lateral	N/A	Unknown	NA	NA
1300 NORTH STOCKTON ST	12/12/2024	12/12/2024 21:07	Yes		Lateral	N/A	Unknown	NA	NA
1700 NORTH WASHINGTON ST	12/13/2024	12/13/2024 10:04	Yes		Lateral	N/A	Unknown	NA	NA
4600 WALTHER AVE	12/13/2024	12/13/2024 10:15	Yes		Lateral	N/A	Unknown	NA	NA
2600 NORTH CALVERT ST	12/13/2024	12/13/2024 11:54	Yes		Lateral	N/A	Unknown	NA	NA
3800 WEST GARRISON AVE	12/13/2024	12/13/2024 20:44	Yes	12/11/2024	Lateral	N/A	Unknown	NA	NA
3100 ELMORA AVE	12/13/2024	12/13/2024 17:19	Yes	12/09/2024	Lateral	N/A	Unknown	NA	NA
1200 EAST FORT AVE	12/13/2024	12/13/2024 13:00	Yes	08/19/2024, 10/25/2024	Lateral	N/A	Unknown	NA	NA
2100 NORTH FOREST PARK AVE	12/13/2024	12/13/2024 19:30	Yes		Lateral	N/A	Unknown	NA	NA
1900 GRINNALDS AVE	12/13/2024	12/13/2024 19:10	No		Lateral	N/A	Unknown	NA	NA
100 WEST FRANKLIN ST	12/13/2024	12/13/2024 18:13	No		Mainline	N/A	Unknown	NA	NA
1900 CRESTVIEW RD	12/13/2024	12/13/2024 21:07	No		Lateral	N/A	Unknown	NA	NA
3100 CEDARHURST RD	12/13/2024	12/13/2024 20:25	No		Lateral	N/A	Unknown	NA	NA
3800 BOWERS AVE	12/14/2024	12/14/2024 9:24	No		Lateral	N/A	Unknown	NA	NA
4800 CLAYBURY AVE	12/14/2024	12/14/2024 11:23	No		Lateral	N/A	Unknown	NA	NA
2900 WESTWOOD AVE	12/14/2024	12/14/2024 11:49	No		Lateral	N/A	Unknown	NA	NA
1300 NORTH STOCKTON ST	12/14/2024	12/14/2024 17:04	No	12/12/2024	Lateral	N/A	Unknown	NA	NA
200 KEMBLE RD	12/15/2024	12/15/2024 9:15	No	08/19/2024	Lateral	N/A	Unknown	NA	NA
2600 NORTH CALVERT ST	12/15/2024	12/15/2024 13:38	No	12/13/2024	Lateral	N/A	Unknown	NA	NA
1000 WILMINGTON AVE	12/15/2024	12/15/2024 13:15	No	12/12/2024	Mainline	N/A	Unknown	NA	NA
3400 PIEDMONT AVE	12/15/2024	12/15/2024 15:44	No		Lateral	N/A	Unknown	NA	NA
3700 CEDARDALE RD	12/15/2024	12/15/2024 14:26	No		Lateral	N/A	Unknown	NA	NA
4500 GLENARM AVE	12/15/2024	12/15/2024 14:48	No		Mainline and Lateral	N/A	Unknown	NA	NA
500 SOUTH DALLAS ST	12/15/2024	12/15/2024 19:23	No		Mainline	N/A	Unknown	NA	NA
3700 DENNLIN RD	12/15/2024	12/15/2024 17:19	No		Lateral	N/A	Unknown	NA	NA
2000 EAST NORTH AVE	12/16/2024	12/16/2024 9:00	Yes	07/01/2024, 12/09/2024	Lateral	N/A	Unknown	NA	NA
7100 BOXFORD RD	12/16/2024	12/16/2024 10:14	Yes		Lateral	N/A	Unknown	NA	NA
3300 OLYMPIA AVE	12/16/2024	12/16/2024 10:26	Yes		Lateral	N/A	Unknown	NA	NA
5500 LYNVIEW AVE	12/16/2024	12/16/2024 11:06	Yes		Mainline and Lateral	N/A	Unknown	NA	NA
3700 ELLERSLIE AVE	12/16/2024	12/16/2024 16:52	Yes		Mainline	N/A	Unknown	NA	NA
4100 NORTH ROGERS AVE	12/16/2024	12/16/2024 15:03	Yes		Lateral	N/A	Unknown	NA	NA

Block Name	Date Reported	Response Date and Time	24 Hour Rain Event in Prior 48 Hours	Dates of Other Building Backups (within prior 36 months)	Cause	If Unknown, Efforts to Identify	Estimated Volume Released Into the Building	Claim Filed	Status of Claim (if applicable)
6200 CHINQUAPIN PKWY	12/16/2024	12/16/2024 18:06	Yes		Lateral	N/A	Unknown	NA	NA
5100 PARK HEIGHTS AVE	12/16/2024	12/16/2024 14:42	Yes		Lateral	N/A	Unknown	NA	NA
4400 KATHLAND AVE	12/16/2024	12/16/2024 15:15	Yes		Lateral	N/A	Unknown	NA	NA
1600 GLENEAGLE RD	12/16/2024	12/16/2024 18:27	Yes	08/05/2024	Lateral	N/A	Unknown	NA	NA
600 WEST 38TH ST	12/16/2024	12/16/2024 17:57	Yes		Lateral	N/A	Unknown	NA	NA
3900 TIVOLY AVE	12/16/2024	12/16/2024 17:36	Yes	08/08/2024	Mainline	N/A	Unknown	NA	NA
400 KANE ST	12/16/2024	12/16/2024 19:02	Yes		Mainline and Lateral	N/A	Unknown	NA	NA
1200 RIVERSIDE AVE	12/16/2024	12/16/2024 20:15	Yes		Lateral	N/A	Unknown	NA	NA
5900 GLENOAK AVE	12/16/2024	12/16/2024 22:04	Yes		Lateral	N/A	Unknown	NA	NA
4600 ROLAND AVE	12/16/2024	12/16/2024 21:52	Yes		Lateral	N/A	Unknown	NA	NA
3700 DELVERNE RD	12/17/2024	12/17/2024 14:03	Yes		Lateral	N/A	Unknown	NA	NA
4100 FORDLEIGH RD	12/17/2024	12/17/2024 10:46	Yes		Lateral	N/A	Unknown	NA	NA
3300 BONNIE RD	12/17/2024	12/17/2024 10:37	Yes		Lateral	N/A	Unknown	NA	NA
3700 BROOKLYN AVE	12/17/2024	12/17/2024 10:20	Yes	08/18/2024	Lateral	N/A	Unknown	NA	NA
1300 SOUTHVIEW RD	12/17/2024	12/18/2024 9:23	Yes		Lateral	N/A	Unknown	NA	NA
1400 MERIDENE DR	12/17/2024	12/17/2024 14:34	Yes		Lateral	N/A	Unknown	NA	NA
1700 INGRAM RD	12/17/2024	12/17/2024 18:06	Yes		Lateral	N/A	Unknown	NA	NA
2800 OVERLAND AVE	12/17/2024	12/17/2024 19:33	Yes	11/30/2024	Lateral	N/A	Unknown	NA	NA
100 EAST 25TH ST	12/17/2024	12/17/2024 20:56	Yes		Lateral	N/A	Unknown	NA	NA
700 NORTH LINWOOD AVE	12/18/2024	12/18/2024 10:05	No		Lateral	N/A	Unknown	NA	NA
6500 OLD HARFORD RD	12/18/2024	12/18/2024 13:34	No		Lateral	N/A	Unknown	NA	NA
2700 INGLEWOOD AVE	12/18/2024	12/18/2024 13:20	No		Lateral	N/A	Unknown	NA	NA
2500 EAST FAIRMOUNT AVE	12/18/2024	12/18/2024 12:32	No		Lateral	N/A	Unknown	NA	NA
4000 DEEPWOOD RD	12/18/2024	12/19/2024 9:44	No		Lateral	N/A	Unknown	NA	NA
500 SHERIDAN AVE	12/18/2024	12/18/2024 13:53	No		Lateral	N/A	Unknown	NA	NA
3000 OTTAWA AVE	12/18/2024	12/18/2024 13:30	No		Lateral	N/A	Unknown	NA	NA
600 RESERVOIR ST	12/18/2024	12/18/2024 12:41	No	11/15/2024	Lateral	N/A	Unknown	NA	NA
3800 FERNDALE AVE	12/18/2024	12/18/2024 16:35	No		Lateral	N/A	Unknown	NA	NA
2700 BAKER ST	12/18/2024	12/18/2024 15:21	No		Lateral	N/A	Unknown	NA	NA
1500 WINFORD RD	12/18/2024	12/18/2024 20:06	No		Mainline	N/A	Unknown	NA	NA
3200 BONNIE RD	12/18/2024	12/18/2024 14:57	No		Lateral	N/A	Unknown	NA	NA
5200 LOCH RAVEN BLVD	12/18/2024	12/18/2024 20:07	No		Mainline	N/A	Unknown	NA	NA
2500 KIRK AVE	12/18/2024	12/19/2024 10:18	No	12/11/2024	Lateral	N/A	Unknown	NA	NA
4200 BELAIR RD	12/18/2024	12/18/2024 22:05	No		Mainline	N/A	Unknown	NA	NA
4200 BELAIR RD	12/18/2024	12/18/2024 22:08	No		Mainline	N/A	Unknown	NA	NA
3000 BEVERLY RD	12/19/2024	12/19/2024 10:15	No		Lateral	N/A	Unknown	NA	NA
600 NORTH WOLFE ST	12/19/2024	12/19/2024 10:23	No	10/04/2024, 12/10/2024	NA	N/A	Unknown	NA	NA
5100 HARFORD RD	12/19/2024	12/19/2024 9:47	No		Lateral	N/A	Unknown	NA	NA
2200 CLIFTON AVE	12/19/2024	12/19/2024 14:02	No		Mainline and Lateral	N/A	Unknown	NA	NA
1700 HOLBROOK ST	12/19/2024	12/19/2024 14:10	No		Lateral	N/A	Unknown	NA	NA
2200 CLOVILLE AVE	12/19/2024	12/19/2024 20:38	No		Lateral	N/A	Unknown	NA	NA
700 HOLLEN RD	12/19/2024	12/19/2024 20:25	No		Lateral	N/A	Unknown	NA	NA
500 SOUTH DALLAS ST	12/19/2024	12/19/2024 13:47	No	12/15/2024	Mainline	N/A	Unknown	NA	NA
4100 KINSWAY	12/19/2024	12/19/2024 20:13	No		Mainline	N/A	Unknown	NA	NA
1200 GITTINGS AVE	12/19/2024	12/19/2024 15:02	No	07/09/2024, 10/12/2024	Lateral	N/A	Unknown	NA	NA

Block Name	Date Reported	Response Date and Time	24 Hour Rain Event in Prior 48 Hours	Dates of Other Building Backups (within prior 36 months)	Cause	If Unknown, Efforts to Identify	Estimated Volume Released Into the Building	Claim Filed	Status of Claim (if applicable)
600 WHITMORE AVE	12/19/2024	12/19/2024 15:06	No		Lateral	N/A	Unknown	NA	NA
600 GLADSTONE AVE	12/19/2024	12/19/2024 18:25	No	09/01/2024	Lateral	N/A	Unknown	NA	NA
900 WEST FAYETTE ST	12/19/2024	12/19/2024 17:20	No		Lateral	N/A	Unknown	NA	NA
500 DOSWELL AVE	12/19/2024	12/19/2024 17:55	No		Mainline	N/A	Unknown	NA	NA
5100 HAMILTON AVE	12/19/2024	12/19/2024 22:07	No		Lateral	N/A	Unknown	NA	NA
4600 MARBLE HALL RD	12/20/2024	12/20/2024 9:39	No	10/28/2024	Mainline and Lateral	N/A	Unknown	NA	NA
3500 CEDARDALE RD	12/20/2024	12/20/2024 9:15	No		Lateral	N/A	Unknown	NA	NA
1600 NORTHWICK RD	12/20/2024	12/20/2024 10:43	No		Lateral	N/A	Unknown	NA	NA
1500 MCHENRY ST	12/20/2024	12/20/2024 15:22	No		Mainline and Lateral	N/A	Unknown	NA	NA
4400 HARCOURT RD	12/20/2024	12/20/2024 17:32	No		Lateral	N/A	Unknown	NA	NA
300 SOUTH COLLINS AVE	12/20/2024	12/20/2024 18:19	No	09/16/2024	Mainline	N/A	Unknown	NA	NA
3800 GELSTON DR	12/20/2024	12/20/2024 20:54	No		Lateral	N/A	Unknown	NA	NA
1400 MERIDENE DR	12/20/2024	12/20/2024 22:59	No		Lateral	N/A	Unknown	NA	NA
3200 BEVERLY RD	12/21/2024	12/21/2024 10:52	No		Lateral	N/A	Unknown	NA	NA
3800 LYNDAL AVE	12/21/2024	12/21/2024 11:39	No		Lateral	N/A	Unknown	NA	NA
6800 EASTERN AVE	12/21/2024	12/21/2024 10:29	No		Lateral	N/A	Unknown	NA	NA
3700 MACTAVISH AVE	12/21/2024	12/21/2024 13:40	No		Mainline	N/A	Unknown	NA	NA
1200 LIGHT ST	12/21/2024	12/21/2024 16:58	No		Lateral	N/A	Unknown	NA	NA
700 SOUTH BROADWAY	12/21/2024	12/21/2024 17:09	No	10/24/2024	Mainline	N/A	Unknown	NA	NA
3700 KIMBLE RD	12/21/2024	12/21/2024 20:06	No		Lateral	N/A	Unknown	NA	NA
600 MARKHAM RD	12/21/2024	12/22/2024 9:44	No		Mainline and Lateral	N/A	Unknown	NA	NA
0 SOUTH FULTON AVE	12/22/2024	12/22/2024 11:30	No		Mainline	N/A	Unknown	NA	NA
3900 BANCROFT RD	12/22/2024	12/22/2024 17:37	No		Lateral	N/A	Unknown	NA	NA
3800 CHATHAM RD	12/22/2024	12/22/2024 17:15	No		Lateral	N/A	Unknown	NA	NA
500 SOUTH DALLAS ST	12/22/2024	12/22/2024 20:25	No	12/15/2024, 12/19/2024	Mainline	N/A	Unknown	NA	NA
3200 SHELBURNE RD	12/22/2024	12/22/2024 18:30	No		Lateral	N/A	Unknown	NA	NA
1700 CARSWELL ST	12/22/2024	12/23/2024 9:48	No	07/12/2024	Mainline	N/A	Unknown	NA	NA
6500 OLD HARFORD RD	12/22/2024	12/23/2024 11:04	No		Lateral	N/A	Unknown	NA	NA
3800 NORFOLK AVE	12/23/2024	12/23/2024 9:28	No		Lateral	N/A	Unknown	NA	NA
1300 WEST 41ST ST	12/23/2024	12/23/2024 15:43	No		Lateral	N/A	Unknown	NA	NA
2400 MADISON AVE	12/23/2024	12/23/2024 16:55	No		Lateral	N/A	Unknown	NA	NA
1900 DRUID HILL AVE	12/23/2024	12/23/2024 10:05	No		Lateral	N/A	Unknown	NA	NA
3400 WILKENS AVE	12/23/2024	12/23/2024 20:59	No		Mainline and Lateral	N/A	Unknown	NA	NA
0 SOUTH AUGUSTA AVE	12/23/2024	12/23/2024 21:04	No		Lateral	N/A	Unknown	NA	NA
200 WEST MADISON ST	12/23/2024	12/23/2024 18:28	No		Mainline	N/A	Unknown	NA	NA
1400 MEDFIELD AVE	12/23/2024	12/23/2024 20:43	No		Lateral	N/A	Unknown	NA	NA
5500 MIDWOOD AVE	12/23/2024	12/23/2024 17:26	No	07/19/2024	Lateral	N/A	Unknown	NA	NA
600 OLDHAM ST	12/23/2024	12/23/2024 21:42	No		Lateral	N/A	Unknown	NA	NA
3000 PIEDMONT AVE	12/23/2024	12/23/2024 18:04	No		Lateral	N/A	Unknown	NA	NA
800 UMBRA ST	12/23/2024	12/23/2024 21:04	No		Lateral	N/A	Unknown	NA	NA
100 NORTH KENWOOD AVE	12/23/2024	12/23/2024 22:35	No		Lateral	N/A	Unknown	NA	NA
3800 LYNDAL AVE	12/23/2024	12/23/2024 20:50	No	12/21/2024	Lateral	N/A	Unknown	NA	NA
300 SOUTH COLLINS AVE	12/23/2024	12/23/2024 22:08	No	09/16/2024, 12/20/2024	Lateral	N/A	Unknown	NA	NA
2200 LAKE AVE	12/24/2024	12/24/2024 12:00	No	10/15/2024	Lateral	N/A	Unknown	NA	NA
400 NORTH GLOVER ST	12/24/2024	12/24/2024 10:49	No		Mainline	N/A	Unknown	NA	NA

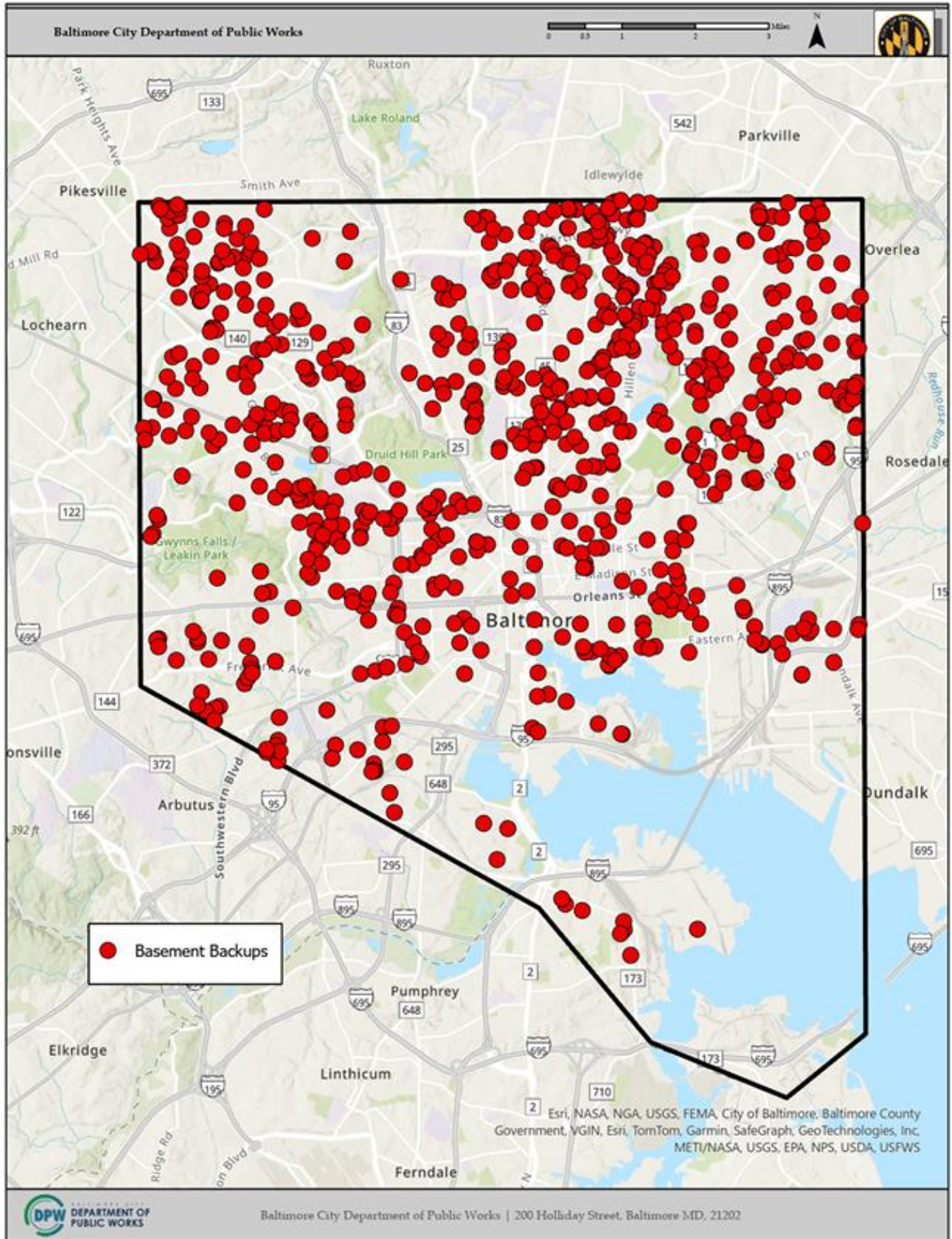
Block Name	Date Reported	Response Date and Time	24 Hour Rain Event in Prior 48 Hours	Dates of Other Building Backups (within prior 36 months)	Cause	If Unknown, Efforts to Identify	Estimated Volume Released Into the Building	Claim Filed	Status of Claim (if applicable)
3700 WEST STRATHMORE AVE	12/24/2024	12/24/2024 12:40	No		Mainline	N/A	Unknown	NA	NA
5500 BENTON HEIGHTS AVE	12/24/2024	12/24/2024 12:26	No		Lateral	N/A	Unknown	NA	NA
1200 BLOOMINGDALE RD	12/24/2024	12/24/2024 14:17	No		Lateral	N/A	Unknown	NA	NA
1500 NORTHGATE RD	12/24/2024	12/24/2024 13:31	No		Lateral	N/A	Unknown	NA	NA
3900 DOLFIELD AVE	12/24/2024	12/24/2024 17:28	No	12/07/2024	Lateral	N/A	Unknown	NA	NA
3900 PASCAL AVE	12/24/2024	12/24/2024 19:58	No		Lateral	N/A	Unknown	NA	NA
6500 HOPETON AVE	12/24/2024	12/24/2024 19:10	No		Lateral	N/A	Unknown	NA	NA
1800 SWANSEA RD	12/25/2024	12/25/2024 12:46	No		Lateral	N/A	Unknown	NA	NA
4300 PIMLICO RD	12/25/2024	12/25/2024 13:09	No	07/13/2024	Mainline	N/A	Unknown	NA	NA
6300 PARK HEIGHTS AVE	12/25/2024	12/25/2024 17:19	No		Mainline	N/A	Unknown	NA	NA
1600 EAST COLD SPRING LN	12/25/2024	12/25/2024 16:36	No		Lateral	N/A	Unknown	NA	NA
1300 EAST 33RD ST	12/25/2024	12/25/2024 19:16	No		Lateral	N/A	Unknown	NA	NA
5500 LYNVIEW AVE	12/26/2024	12/26/2024 11:41	No	12/16/2024	Mainline and Lateral	N/A	Unknown	NA	NA
700 MELVILLE AVE	12/26/2024	12/26/2024 9:16	No		Lateral	N/A	Unknown	NA	NA
2800 MAYFIELD AVE	12/26/2024	12/26/2024 12:55	No		Lateral	N/A	Unknown	NA	NA
3200 ROSALIE AVE	12/26/2024	12/26/2024 11:03	No		Lateral	N/A	Unknown	NA	NA
5800 EURITH AVE	12/26/2024	12/26/2024 13:56	No		Mainline	N/A	Unknown	NA	NA
5700 ANTHONY AVE	12/26/2024	12/26/2024 10:44	No		Lateral	N/A	Unknown	NA	NA
1400 MEDFIELD AVE	12/26/2024	12/26/2024 13:13	No	12/23/2024	Lateral	N/A	Unknown	NA	NA
600 WEST 36TH ST	12/26/2024	12/26/2024 13:33	No		Lateral	N/A	Unknown	NA	NA
3500 BONFIELD RD	12/26/2024	12/26/2024 13:00	No	07/09/2024	Lateral	N/A	Unknown	NA	NA
1200 RAMBLEWOOD RD	12/26/2024	12/26/2024 11:54	No		Lateral	N/A	Unknown	NA	NA
3900 OAKFORD AVE	12/26/2024	12/26/2024 14:37	No		Lateral	N/A	Unknown	NA	NA
2200 WASHINGTON BLVD	12/26/2024	12/26/2024 13:36	No		Mainline	N/A	Unknown	NA	NA
1300 STONEWOOD RD	12/26/2024	12/26/2024 18:24	No	10/08/2024	Lateral	N/A	Unknown	NA	NA
4900 ABERDEEN AVE	12/26/2024	12/26/2024 18:17	No		Lateral	N/A	Unknown	NA	NA
1300 SOUTHVIEW RD	12/26/2024	12/26/2024 18:07	No	10/14/2024	Lateral	N/A	Unknown	NA	NA
0 SOUTH KRESSON ST	12/26/2024	12/26/2024 17:23	No		Mainline	N/A	Unknown	NA	NA
4300 VALLEY VIEW AVE	12/26/2024	12/26/2024 20:35	No		Lateral	N/A	Unknown	NA	NA
2100 WILKENS AVE	12/26/2024	12/26/2024 22:53	No		Mainline	N/A	Unknown	NA	NA
6300 MAYFLOWER RD	12/26/2024	12/27/2024 19:16	No	09/28/2024	Lateral	N/A	Unknown	NA	NA
NORTH CALVERT SAINT AND EAST FAYETTE ST	12/26/2024	12/26/2024 22:50	No		Mainline	N/A	Unknown	NA	NA
5400 BUCKNELL RD	12/27/2024	12/27/2024 9:29	No		Lateral	N/A	Unknown	NA	NA
4300 PIMLICO RD	12/27/2024	12/27/2024 12:31	No	07/13/2024, 12/25/2024	Lateral	N/A	Unknown	NA	NA
1500 WINDEMERE AVE	12/27/2024	12/27/2024 18:45	No		Mainline	N/A	Unknown	NA	NA
6200 BELAIR RD	12/27/2024	12/27/2024 15:07	No		Lateral	N/A	Unknown	NA	NA
6200 WINNER AVE	12/27/2024	12/27/2024 13:15	No		Lateral	N/A	Unknown	NA	NA
1200 WILCOX ST	12/27/2024	12/27/2024 17:15	No		Lateral	N/A	Unknown	NA	NA
1800 PENROSE AVE	12/27/2024	12/27/2024 17:14	No	11/25/2024, 11/27/2024, 12/04/2024	Lateral	N/A	Unknown	NA	NA
7600 DANIELS AVE	12/27/2024	12/27/2024 21:10	No		Lateral	N/A	Unknown	NA	NA
4400 HARCOURT RD	12/27/2024	12/27/2024 22:48	No	12/20/2024	Lateral	N/A	Unknown	NA	NA
400 NORTH GLOVER ST	12/27/2024	12/27/2024 19:40	No	12/24/2024	Lateral	N/A	Unknown	NA	NA
4500 WILMSLOW RD	12/27/2024	12/27/2024 23:32	No		Lateral	N/A	Unknown	NA	NA

Block Name	Date Reported	Response Date and Time	24 Hour Rain Event in Prior 48 Hours	Dates of Other Building Backups (within prior 36 months)	Cause	If Unknown, Efforts to Identify	Estimated Volume Released Into the Building	Claim Filed	Status of Claim (if applicable)
600 HOMESTEAD ST	12/27/2024	12/27/2024 18:30	No		Mainline	N/A	Unknown	NA	NA
600 OLDHAM ST	12/28/2024	12/28/2024 9:06	No		Mainline	N/A	Unknown	NA	NA
600 OLDHAM ST	12/28/2024	12/28/2024 12:42	No		Mainline	N/A	Unknown	NA	NA
3300 KESWICK RD	12/28/2024	12/28/2024 11:12	Yes		Lateral	N/A	Unknown	NA	NA
800 BENNINGHAUS RD	12/28/2024	12/28/2024 15:30	Yes		Lateral	N/A	Unknown	NA	NA
5500 PARK HEIGHTS AVE	12/28/2024	12/28/2024 18:24	Yes		Lateral	N/A	Unknown	NA	NA
1700 LANCASTER ST	12/28/2024	12/28/2024 18:36	Yes		Lateral	N/A	Unknown	NA	NA
0 SOUTH KRESSON ST	12/28/2024	12/28/2024 17:25	Yes	12/26/2024	Mainline	N/A	Unknown	NA	NA
400 SOUTHWAY	12/28/2024	12/28/2024 21:41	Yes		Lateral	N/A	Unknown	NA	NA
4100 SAINT PAUL ST	12/28/2024	12/28/2024 21:42	Yes		Mainline	N/A	Unknown	NA	NA
6000 DUNROMING RD	12/28/2024	12/28/2024 20:57	Yes		Lateral	N/A	Unknown	NA	NA
2500 CHELSEA TER	12/29/2024	12/29/2024 13:16	Yes		Lateral	N/A	Unknown	NA	NA
2700 OVERLAND AVE	12/29/2024	12/29/2024 12:32	Yes		Lateral	N/A	Unknown	NA	NA
800 VENABLE AVE	12/29/2024	12/29/2024 13:50	Yes		Lateral	N/A	Unknown	NA	NA
700 SOUTH BEECHFIELD AVE	12/29/2024	12/29/2024 13:34	Yes		Lateral	N/A	Unknown	NA	NA
5900 GLENOAK AVE	12/29/2024	12/29/2024 14:25	Yes	12/16/2024	Lateral	N/A	Unknown	NA	NA
4500 REISTERSTOWN RD	12/29/2024	12/29/2024 15:27	Yes		Lateral	N/A	Unknown	NA	NA
3100 GLENDALE AVE	12/30/2024	12/30/2024 9:31	No		Lateral	N/A	Unknown	NA	NA
3500 POWHATAN AVE	12/30/2024	12/30/2024 10:04	No		Mainline	N/A	Unknown	NA	NA
6100 DUNROMING RD	12/30/2024	12/30/2024 11:24	No		Lateral	N/A	Unknown	NA	NA
3400 RAMONA AVE	12/30/2024	12/30/2024 13:45	No		Lateral	N/A	Unknown	NA	NA
4300 ELDERON AVE	12/30/2024	12/30/2024 12:38	No		Lateral	N/A	Unknown	NA	NA
5400 CEDONIA AVE	12/30/2024	12/30/2024 14:28	No		Lateral	N/A	Unknown	NA	NA
600 HOMESTEAD ST	12/30/2024	12/30/2024 13:50	No	12/27/2024	Lateral	N/A	Unknown	NA	NA
800 WEST PRATT ST	12/30/2024	12/30/2024 13:52	No	10/14/2024, 10/31/2024, 12/12/2024	Lateral	N/A	Unknown	NA	NA
5400 LOTHIAN RD	12/30/2024	12/30/2024 18:09	No		Lateral	N/A	Unknown	NA	NA
3600 HINELINE RD	12/30/2024	12/30/2024 15:50	No		Lateral	N/A	Unknown	NA	NA
400 CORNWALL ST	12/30/2024	12/30/2024 18:59	No		Lateral	N/A	Unknown	NA	NA
5700 SAINT ALBANS WAY	12/30/2024	12/30/2024 21:42	No	10/17/2024, 11/03/2024, 11/12/2024	Mainline	N/A	Unknown	NA	NA
5300 PURLINGTON WAY	12/30/2024	12/30/2024 21:38	No	08/19/2024, 09/16/2024, 10/19/2024, 11/27/2024	Lateral	N/A	Unknown	NA	NA
6000 SYCAMORE RD	12/31/2024	12/31/2024 12:46	No		Lateral	N/A	Unknown	NA	NA
1400 STONEWOOD RD	12/31/2024	12/31/2024 12:21	No		Lateral	N/A	Unknown	NA	NA
0 LONGWOOD RD	12/31/2024	12/31/2024 10:51	No		Lateral	N/A	Unknown	NA	NA
3100 TYNDALE AVE	12/31/2024	12/31/2024 12:42	No		Lateral	N/A	Unknown	NA	NA
4500 SHAMROCK AVE	12/31/2024	12/31/2024 10:35	No		Mainline	N/A	Unknown	NA	NA
2900 ROSALIE AVE	12/31/2024	12/31/2024 13:36	No	12/05/2024	Lateral	N/A	Unknown	NA	NA
2100 KOKO LN	12/31/2024	12/31/2024 15:38	No		Mainline and Lateral	N/A	Unknown	NA	NA
6000 ARIZONA AVE	12/31/2024	12/31/2024 10:57	No		Lateral	N/A	Unknown	NA	NA
700 MELVILLE AVE	12/31/2024	12/31/2024 11:38	No		Lateral	N/A	Unknown	NA	NA
200 SOUTH MADEIRA ST	12/31/2024	12/31/2024 11:09	No		Mainline	N/A	Unknown	NA	NA
3300 LAKE AVE	12/31/2024	12/31/2024 19:05	No		Lateral	N/A	Unknown	NA	NA
1600 POPLAR GROVE ST	12/31/2024	12/31/2024 12:53	No		Mainline	N/A	Unknown	NA	NA

Block Name	Date Reported	Response Date and Time	24 Hour Rain Event in Prior 48 Hours	Dates of Other Building Backups (within prior 36 months)	Cause	If Unknown, Efforts to Identify	Estimated Volume Released Into the Building	Claim Filed	Status of Claim (if applicable)
2500 EAST FAIRMOUNT AVE	12/31/2024	12/31/2024 15:26	No	12/18/2024	Lateral	N/A	Unknown	NA	NA
3700 YOSEMITE AVE	12/31/2024	12/31/2024 14:45	No		Lateral	N/A	Unknown	NA	NA
3600 PARK HEIGHTS AVE	12/31/2024	12/31/2024 16:40	No		Lateral	N/A	Unknown	NA	NA
5700 MAPLEHILL RD	12/31/2024	12/31/2024 14:06	No		Lateral	N/A	Unknown	NA	NA
1500 BRADDISH AVE	12/31/2024	12/31/2024 15:03	No		Lateral	N/A	Unknown	NA	NA
3000 OVERLAND AVE	12/31/2024	12/31/2024 17:46	No	08/11/2024, 08/26/2024, 10/22/2024	Lateral	N/A	Unknown	NA	NA
4300 SAINT PAUL ST	12/31/2024	12/31/2024 16:57	No		Lateral	N/A	Unknown	NA	NA
900 NORTH CENTRAL AVE	12/31/2024	12/31/2024 14:12	No		Lateral	N/A	Unknown	NA	NA
2800 NORTH EDGECOMBE CIR	12/31/2024	12/31/2024 18:02	No		Mainline	N/A	Unknown	NA	NA
4800 ALTHEA AVE	12/31/2024	12/31/2024 18:50	No		Lateral	N/A	Unknown	NA	NA
1500 NORTHWICK RD	12/31/2024	12/31/2024 19:47	No		Lateral	N/A	Unknown	NA	NA
2400 OVERLAND AVE	12/31/2024	12/31/2024 21:03	No	09/24/2024, 10/18/2024	Lateral	N/A	Unknown	NA	NA
700 SOUTH DECKER AVE	7/6/2024	7/6/2024 17:18	No		Lateral	N/A	Unknown	NA	NA
500 SOUTH MACON ST	7/10/2024	7/10/2024 21:09	No		Mainline	N/A	Unknown	Yes	Open
200 WITHERSPOON RD	9/16/2024	9/16/2024 15:02	No		Lateral	N/A	Unknown	Yes	Open

*Previously reported Building Backups are formatted in grey italicized text and current calendar quarter Building Backups are formatted in plain black font.

Attachment 4 - Map of Reported Building Backups During the Calendar Quarter



Attachment 5 - SDUO

Modified Consent Decree
Calendar Quarterly Report

SDUO# ³	Date Occurrence Recorded	Location	Zip Code	Date of 5-day Report	Water Body Affected	Source Investigation Measures	Planned Future Work	Resolution ⁴ Date ⁵	Duration (days)	Estimated Volume ⁶ (gallons)
23JF08	06/07/23	3505 Seven Mile Ln	21208		Western Run	Property's sewer is connected to the clean water drain and storm pipe. LOC sent 6/8. Unable to be delivered. Sent new LOC via 1st class mail 8/13. Send LOC via first class/certified 9/18. Sent to DHCD for assistance. DHCD is pursuing legal action to stop the discharge. Judgement in favor of city. Water was turned off on the property and resident ordered to vacate. Pipe to be repaired.	Verify abatement when work is complete	Ongoing	574	214,906
24JF01	5/4/2024	3800 N Charles St	21218	7/25/2024	Jones Falls	Sanitary sewer on private property is leaking into adjacent storm pipe. LOC was sent 5/15/24. Property owners plumber identified the leak. CIPP installed. Additional leak discovered. DPW installed CIPP in pipe	Repair work complete	Abated	215	62,040
24JF02	5/20/2024	Dale Rd & Cross Country Blvd 21209	21209	5/22/2024	Jones Falls	Multiple sewer assets leaking and infiltrating to the storm pipe. Sent to OEC for review and forwarding to contractor	Repair work complete	Abated	141	20,274

³ For any SDUO confirmed as originating from the collection system, footnote the SDUO with the date the written SSO report was submitted to MDE.

⁴ For sites that have not yet been resolved, "Estimated Volume (Gal)" is readjusted each quarter to reflect the elapse of time and any recent field information (flow, NH3, TKN) that may have been collected for a given site.

⁵ For all active sites the City ultimately plans to calculate flows using TKN – per guidelines for the approved protocol by EPA; flows calculated utilizing TKN or Ammonia concentrations.

⁶ Volume is calculated based on the SDUO Quantification Protocol dated November 12, 2010, and submitted by the City to the U.S. EPA on November 18, 2010.

Modified Consent Decree
Calendar Quarterly Report

SDUO# ³	Date Occurrence Recorded	Location	Zip Code	Date of 5-day Report	Water Body Affected	Source Investigation Measures	Planned Future Work	Resolution ⁴ Date ⁵	Duration (days)	Estimated Volume ⁶ (gallons)
						for CIPP lining. CIPP installed on mainline waiting for lateral CIPP to be installed. CIPP installed by DPW contractor.				
24JF03	7/29/2024	5207 Roland Ave 21210	21210		Jones Falls	Sewage entering storm drain pipe on private property. Waiting for property owner (BCPS) to make repair.	Verify abatement when work is complete	Ongoing	156	112,320
24JF04	11/20/2024	2800 Glen Ave 21215	21215		Jones Falls	Sewage entering storm pipe through a clear water connection.	Investigation ongoing to locate source.	Ongoing	42	3,024
24JF05	11/20/2024	2900 Glen Ave 21215	21215		Jones Falls	Sewage entering storm pipe through a seep in the pipe joint.	Investigation ongoing to locate source.	Ongoing	42	5,577
24JF06	12/04/24	102 Cotswold Rd 21210	21210	12/5/2024	Jones Falls	Sewage entering storm pipe due to a choked and broken lateral house connection. DPW made repairs to lateral. Additional sewage entering clearwater pipe on private side. Property owner notified to make repairs. Notice for correction to be sent.	Verify abatement when work is complete	Ongoing	28	40,320